

MOBBERLEY,  
GREAT WARFORD,  
AND  
CHORLEY.

PLANS AND REFERENCE

TO THE

ESTATE

OF

RALPH GERARD LEYCESTER, ESQ.,

IN THE TOWNSHIPS OF

MOBBERLEY, GREAT WARFORD, AND CHORLEY,

IN THE PARISHES OF

MOBBERLEY, WILMSLOW, AND ALDERLEY,

IN THE

County of Chester.

---

SURVEYED AND MAPPED BY G. H. DAVENPORT,

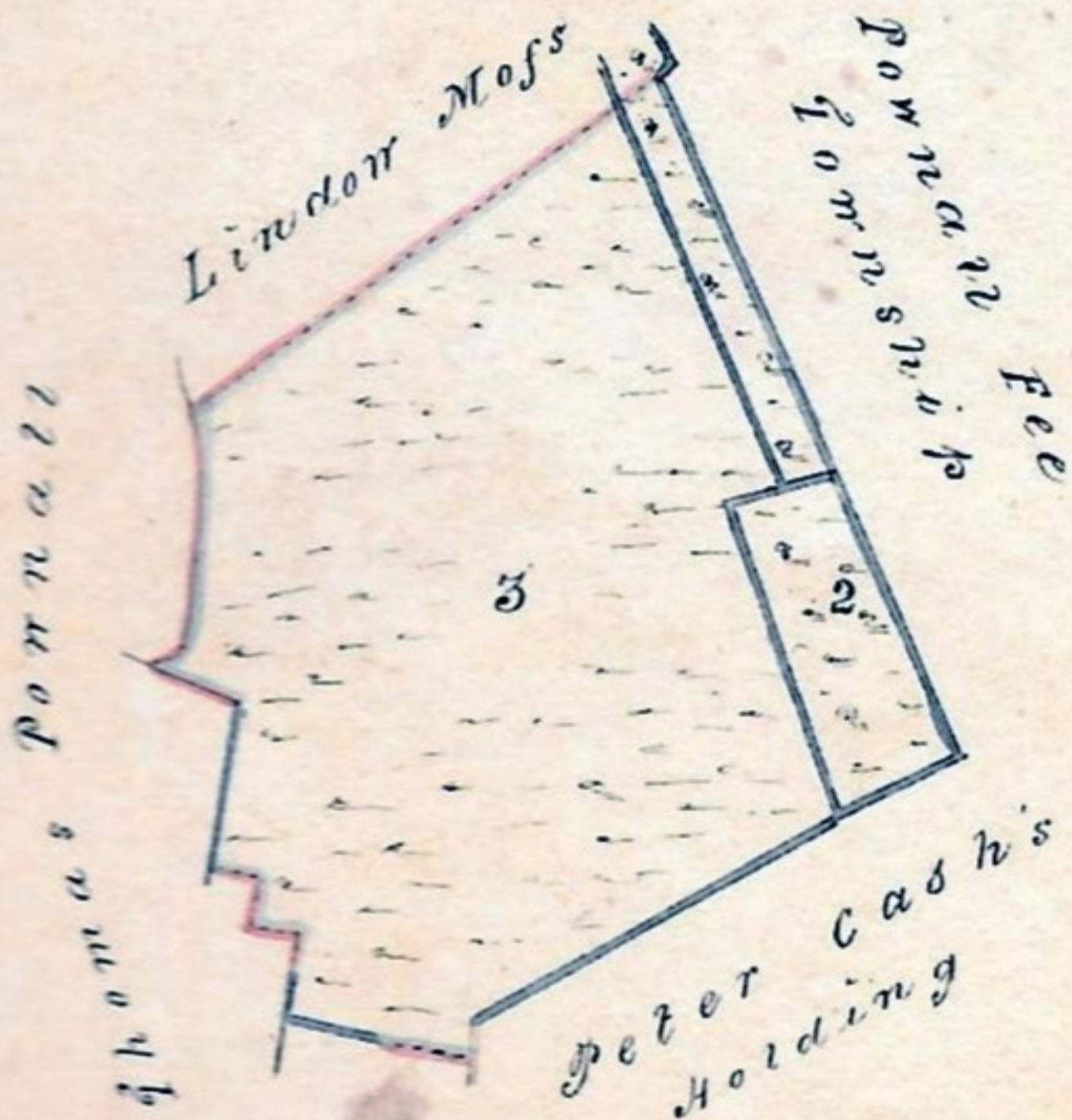
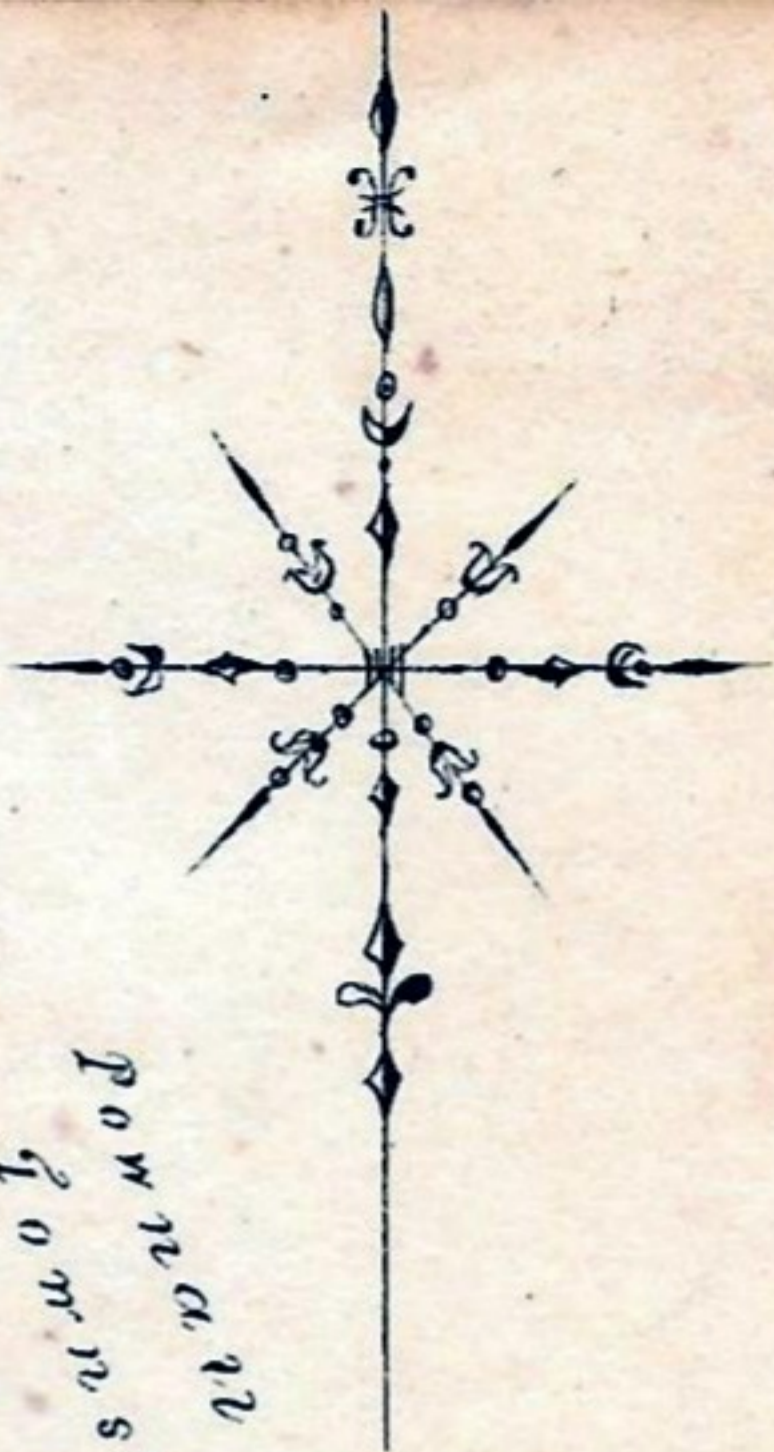
KNUTSFORD,

1848.

---

Love and Barton, Printers, Market street, Manchester.

# Plan 1



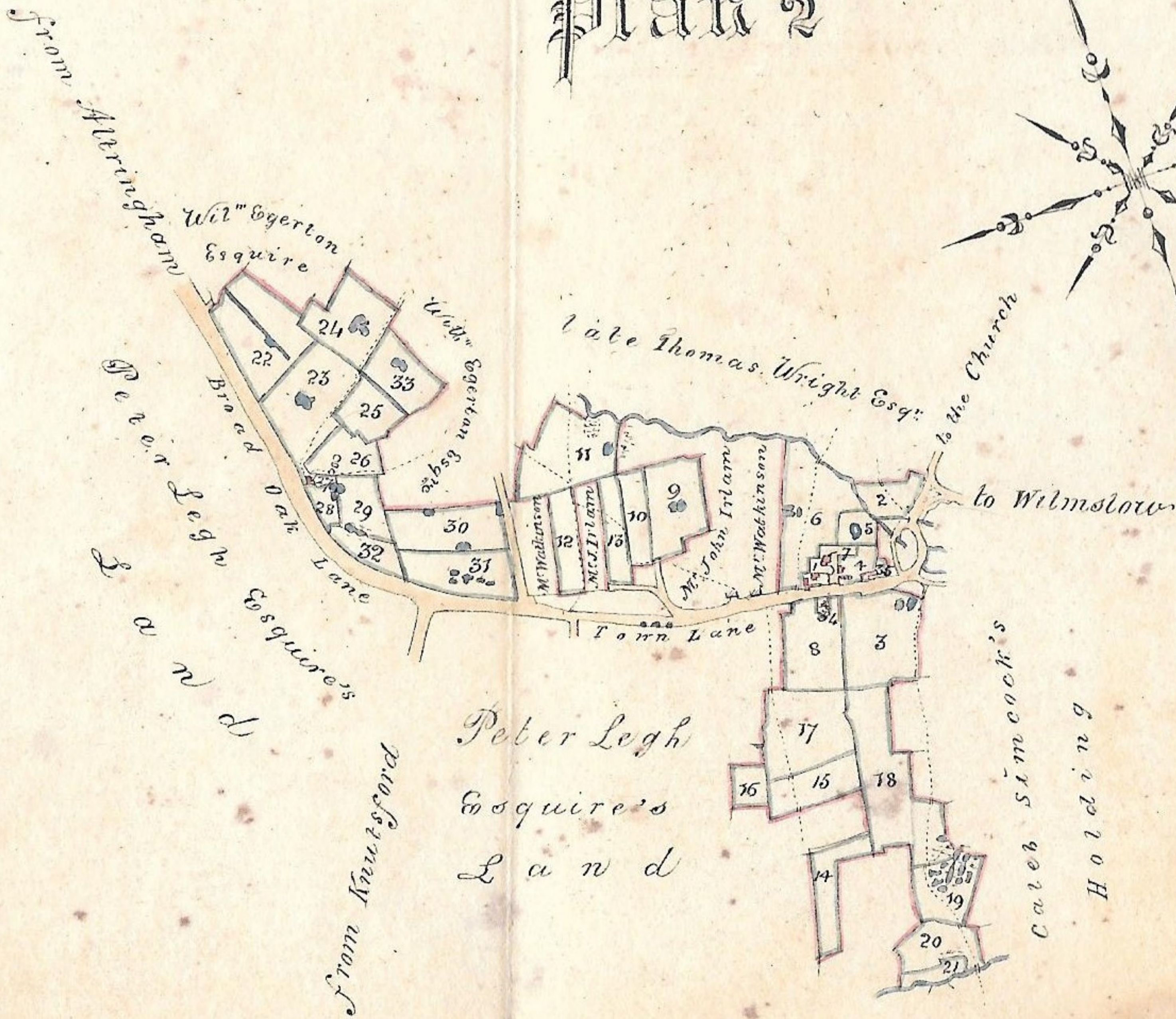
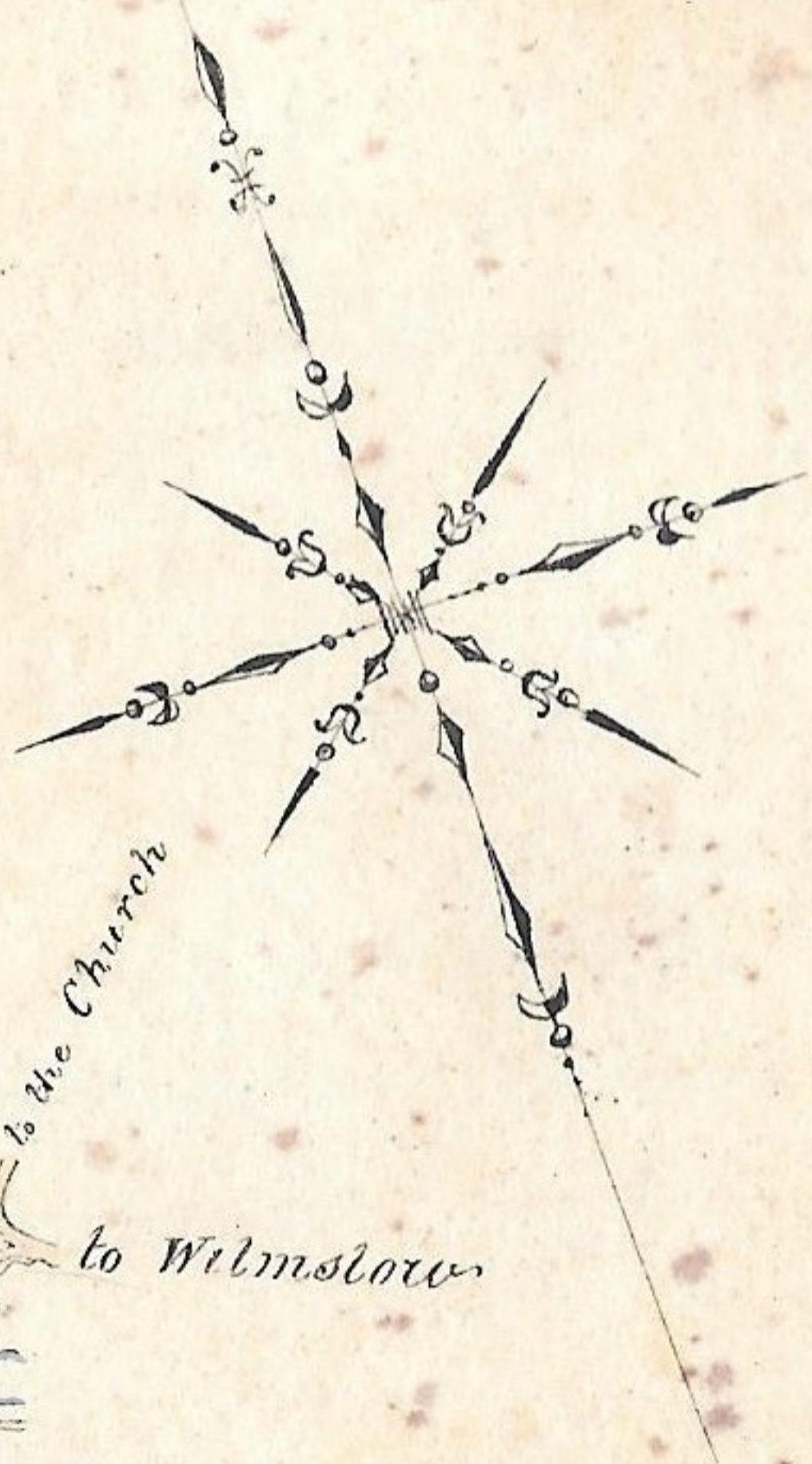
Late Tho: Wright Esq:  
Peter Wilkinson

Scale

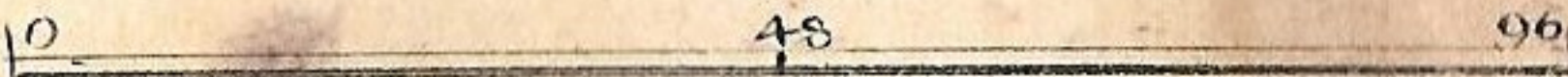
# M O B B E R L E Y

No. referring to Plan.	Occupiers, and Names of Fields.	Quantities in Statute Measure.			Quantities in Cheshire Measure.		
		A.	R.	P.	A.	R.	P.
R. G. Wycester Esq							
1	Plantation by Smith House	1	2	20	0	3	2
2	Plantation on Lindor Moss	5	1	58	2	2	14
3	Part of Lindor Moss	23	2	54	11	0	33
		<hr/>			<hr/>		
		50	3	12	14	2	9
		<hr/>			<hr/>		

# Plan 2



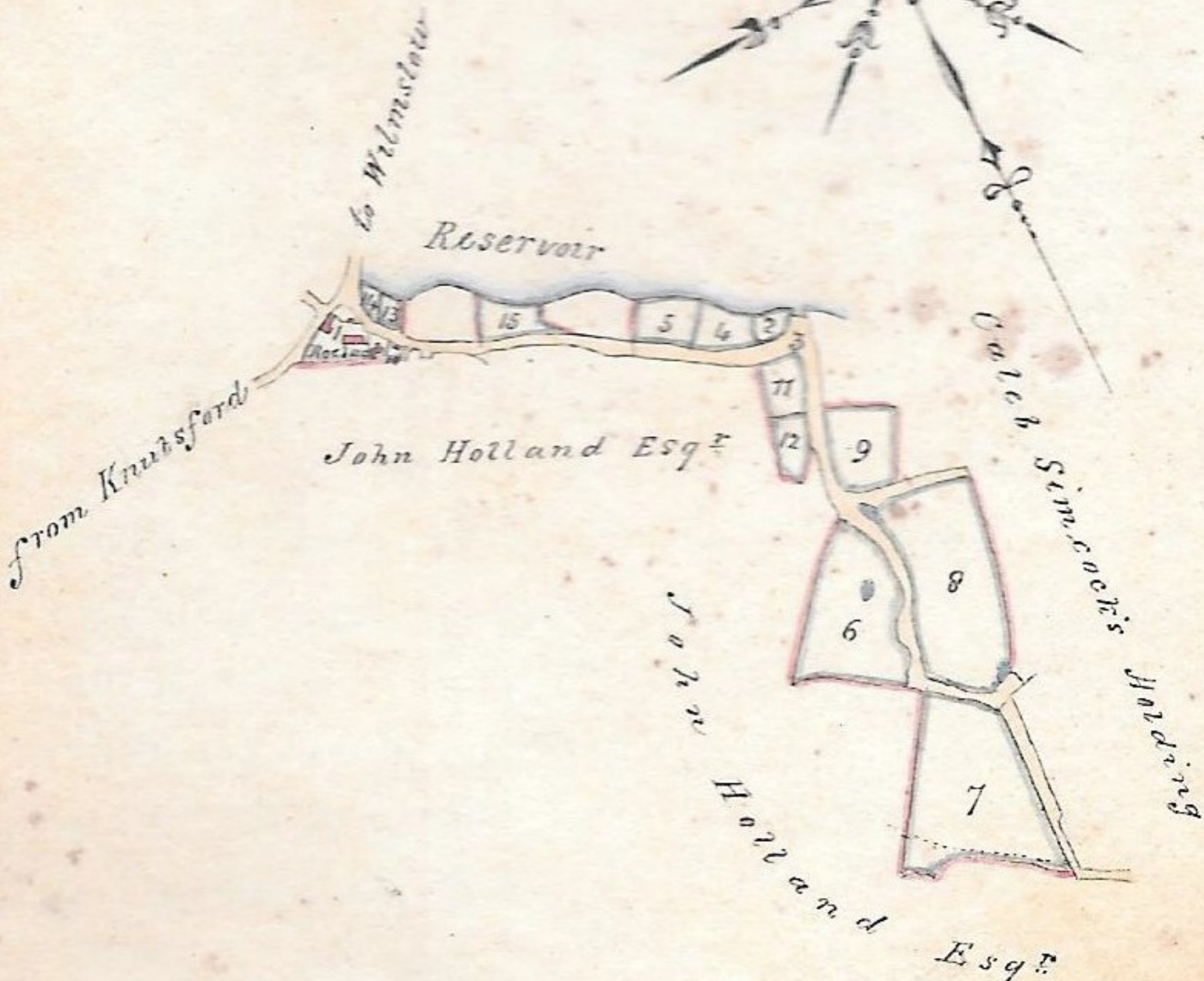
Scale



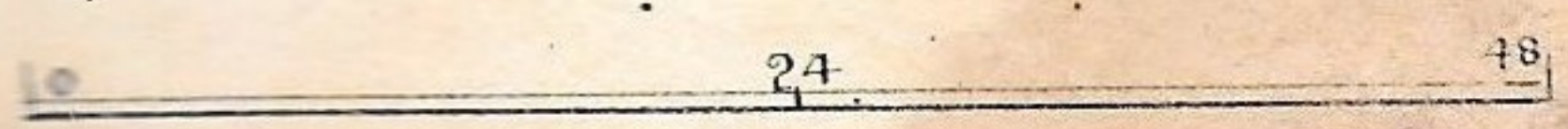
No. referring to Plan.	Occupiers, and Names of Fields.	Quantities in Statute Measure.			Quantities in Cheshire Measure.		
		A.	R.	P.	A.	R.	P.
TOWN LANE HALL							
1	Homestead.....	1	2	1	0	2	33
2	Tipping Meadow.....	5	3	6	2	2	37
3	New Hey & Road.....	17	0	6	8	0	8
4	Dairy Field.....	2	2	0	1	0	29
5	Fish Pond Meadow.....	2	1	27	1	0	22
6	Barn Field.....	14	3	34	7	0	11
7	Orchard.....	0	3	16	0	1	24
8	Glee Croft.....	11	0	9	5	0	36
9	Dean.....	15	1	39	7	1	11
10	Near Old Field.....	4	0	12	1	3	28
11	Furn Hurst.....	15	3	1	7	1	31
12	Far Old Meadow.....	5	3	32	2	3	9
13	Middle Old Field.....	6	2	15	3	0	18
14	Sands.....	5	1	14	2	2	3
15	Mere Flatt.....	8	0	8	3	3	8
16	Bleake Yard.....	3	2	31	1	2	39
17	Broom Field.....	14	2	17	6	3	24
18	Town Field.....	22	1	37	10	2	20
	carried forward	158	0	25	74	2	31

No. referring to Plan.	Occupiers, and Names of Fields.	Quantities in Statute Measure.			Quantities in Cheshire Measure.		
		A.	R.	P.	A.	R.	P.
	brought forward	158	0	25	74	2	31
19	Star Pitts.....	9	0	28	4	1	13
20	Hill Field.....	7	2	18	3	2	15
21	Hill Meadow.....	1	3	18	0	3	20
22	Eight Acre.....	17	3	27	8	1	35
23	Six Acre.....	14	2	30	6	3	30
24	Three Acre.....	11	3	30	5	2	22
25	Far Three Acre.....	7	0	19	3	1	18
26	Stable Croft.....	6	0	31	2	3	28
27	Road & Barn.....	0	0	36	0	0	17
28	Broad Lane Croft.....	3	3	24	1	3	14
29	Little Hall Acre.....	6	1	11	2	3	37
30	Half Acre.....	11	0	30	5	1	16
31	Ridheath.....	12	2	20	5	3	34
32	Little Ridheath.....	4	3	36	2	1	16
33	Four Acre.....	10	3	2	5	0	13
34	Cottage & Garden.....	0	1	12	0	0	24
35	Garden.....	0	1	28	0	0	32
		285	1	25	134	3	15

# Plan 3



Scale



No.  
refer-  
ing to  
Plan.

Occupiers,  
and Names of Fields.

Quantities  
in  
Statute  
Measure.

Quantities  
in  
Cheshire  
Measure.

A. R. P. A. R. P.

ROEBUCK

*Joseph Eden*

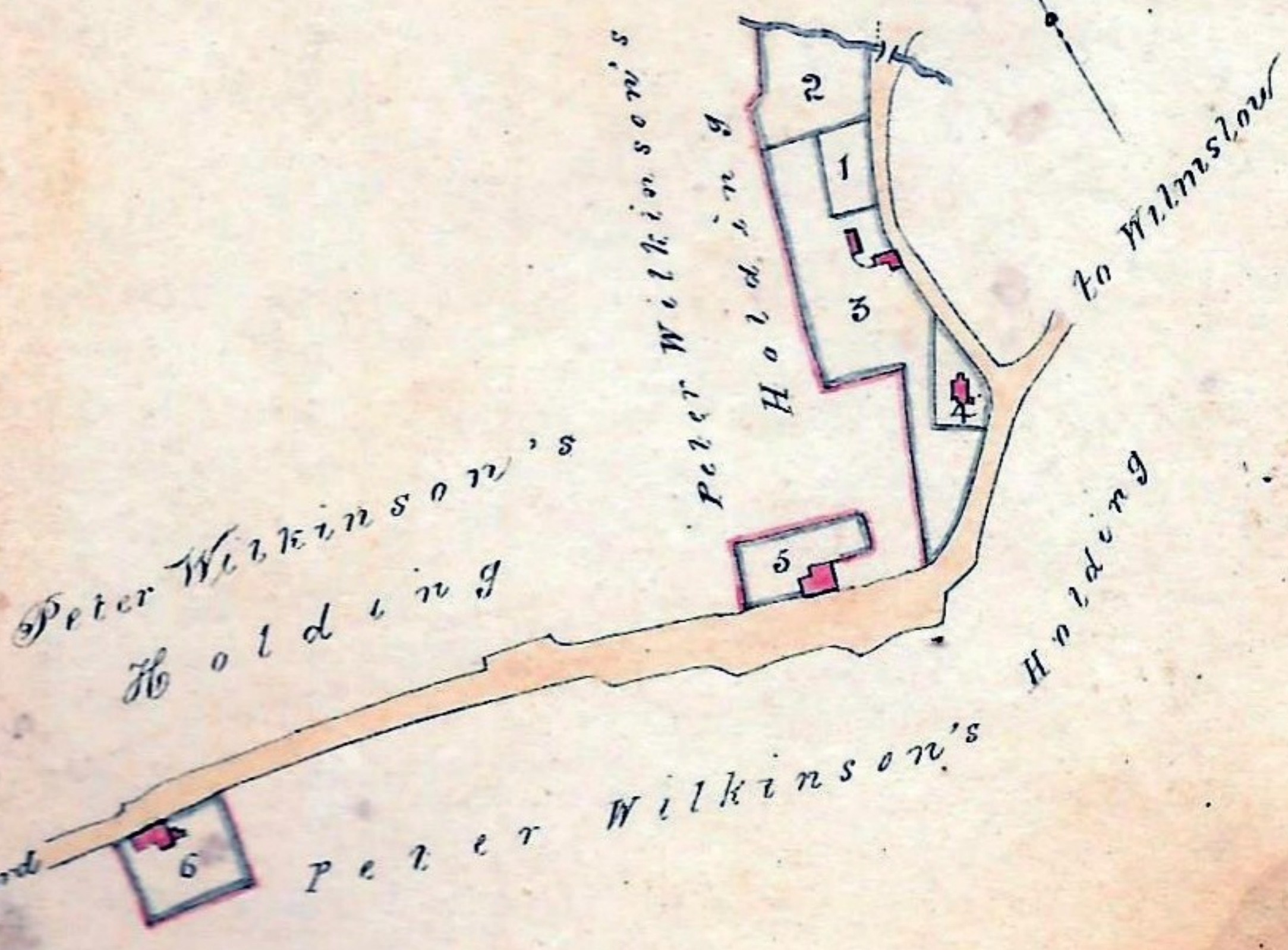

1	House Building & Garden.....	0	2	26	0	1	10
2	Nursery.....	0	0	24	0	0	11
3	Cherry House Lane.....	1	2	22	0	3	3
4	Far Dunstead.....	0	3	21	0	1	26
5	Near Dunstead.....	0	3	3	0	1	18
6	Sour Butts.....	3	2	24	1	2	36
7	Top Cherry Field.....	5	2	4	2	2	17
8	Middle Cherry Field.....	5	0	6	2	1	20
9	Sand Hole Field.....	1	2	18	0	3	1
		19	3	28	9	1	22

*John Barrow*

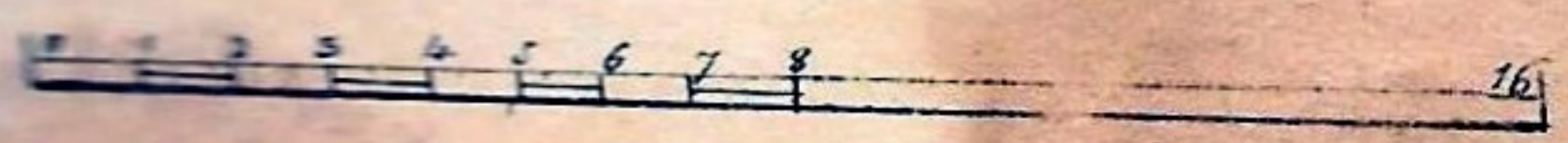
10	House Building & Garden.....	0	0	26	0	0	12
11	Long Field.....	0	3	31	0	1	31
12	Dam Meadow.....	0	2	19	0	1	6
13	Orchard.....	0	0	37	0	0	17
14	Garden.....	0	0	28	0	0	13
15	Stack Meadow.....	0	2	31	0	1	12
		2	3	12	1	1	11



# Plan

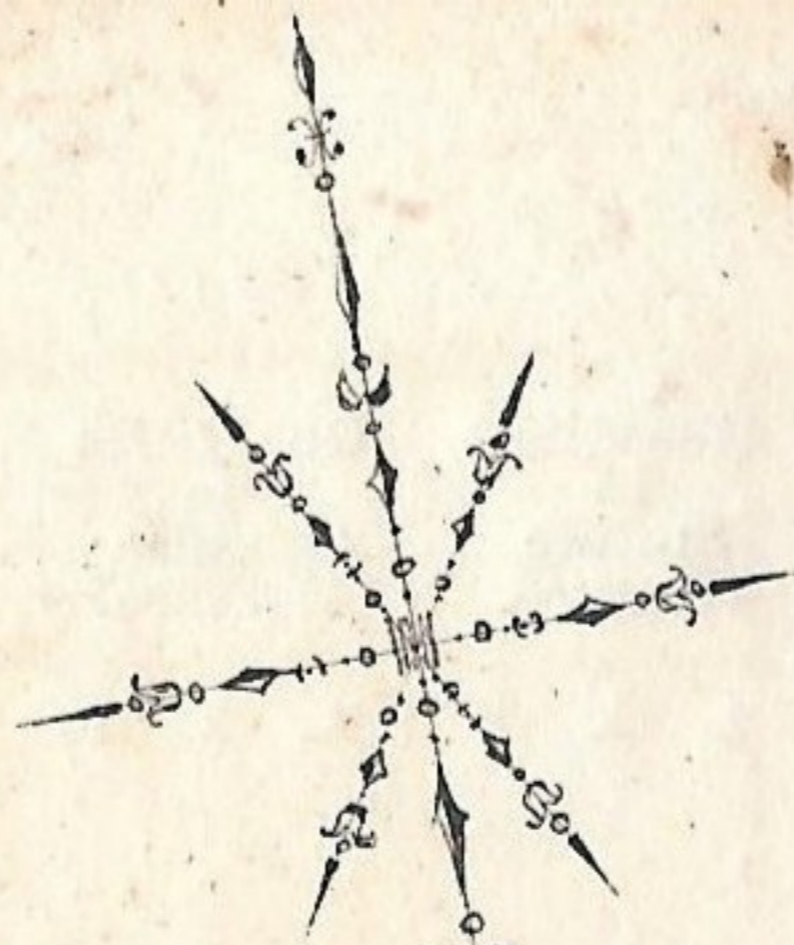


Scale




No. referring to Plan.	Occupiers, and Names of Fields.	Quantities in Statute Measure.			Quantities in Cheshire Measure.		
		A.	R.	P.	A.	R.	P.
<i>Thomas Foden</i>							
1	<i>Cottage &amp; Garden</i> .....	0	0	24	0	0	31
2	<i>Garden</i> .....	0	1	4	0	0	20
3	<i>Croft</i> .....	0	2	15	0	1	4
		1	0	3	0	1	55
<i>John Jones</i>							
4	<i>Cottage &amp; Garden</i> .....	0	0	27	0	0	12
<i>John Barrow</i>							
5	<i>Cottage and Garden</i> ..	0	0	37	0	0	17
<i>James Wainwright</i>							
6	<i>House &amp; Garden</i> .....	0	1	7	0	0	22

# Plan 5



Scale

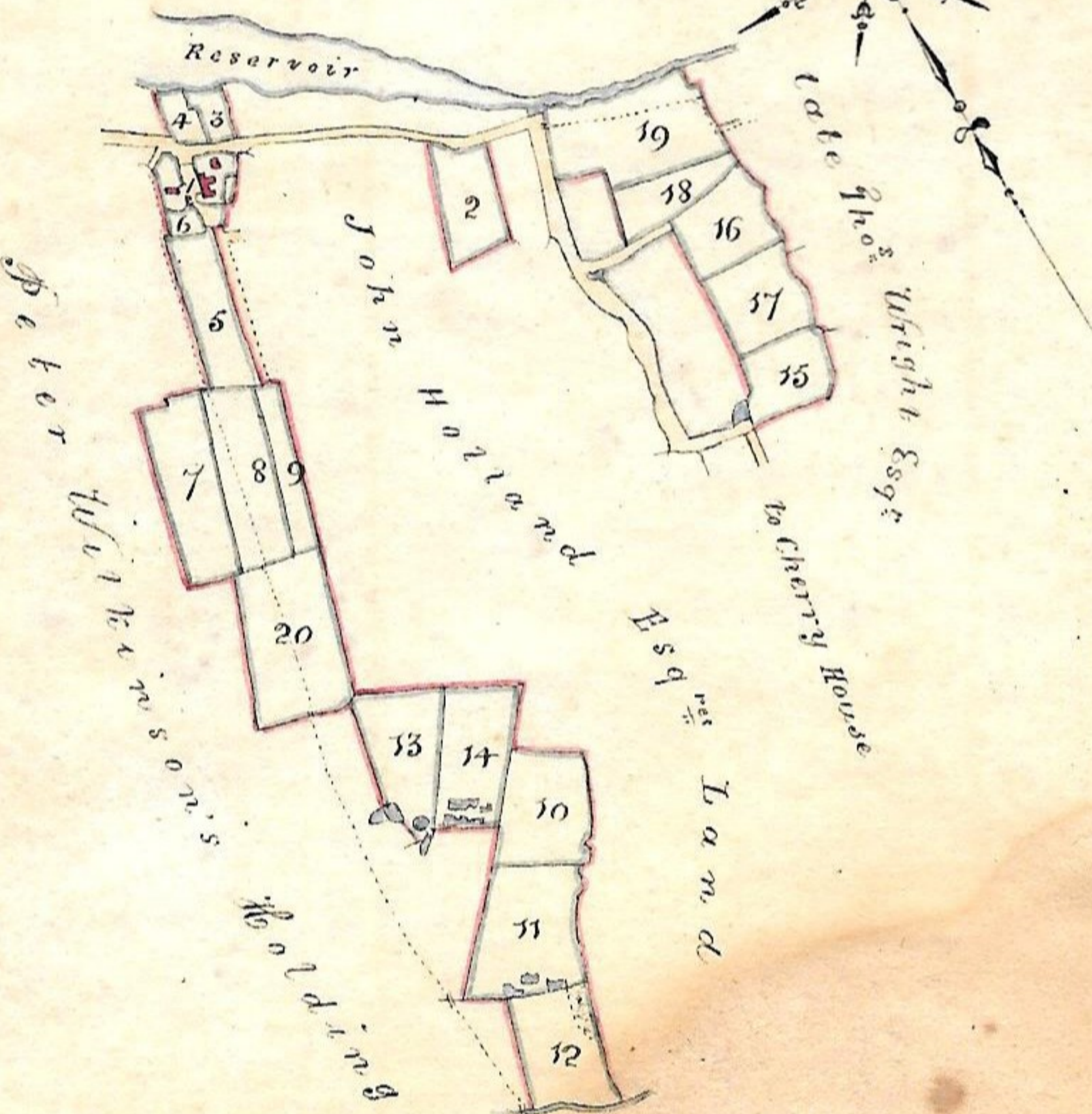


No. referring to Plan	Occupiers, and Names of Fields.	Quantities in Statute Measure.			Quantities in Cheshire Measure.		
		A.	R.	P.	A.	R.	P.
<i>Enoch Simcock</i>							
1	House Building & Garden	1	0	15	0	2	2
2	Far & Little Longley	5	2	9	2	2	20
3	Middle Longley	4	2	0	2	0	20
4	Near Longley	5	0	14	2	1	24
5	Brook Field	4	1	31	2	0	16
6	Big Fenney	14	2	25	6	3	28
7	Bridge Field	3	2	37	1	3	2
8	Hemp Acre	7	1	28	3	2	1
9	Scutchin & Sour Butts	7	1	37	3	2	5
10	Well Field	4	0	2	1	3	23
11	Drill Meadow	3	1	12	1	2	11
12	Brickkiln Field	3	2	32	1	2	39
13	Far Marld Field	5	2	1	2	2	16
	carried forward	70	2	3	33	1	7

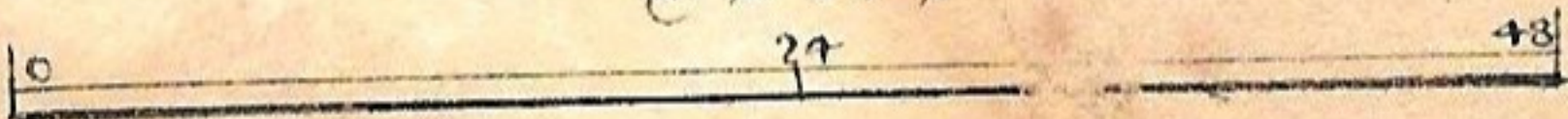
No. referring to Plan.	Occupiers, and Names of Fields.	Quantities in Statute Measure.			Quantities in Cheshire Measure.		
		A.	R.	P.	A.	R.	P.
	brought forward	70	2	3	33	1	7
14	Rough Field & Marld Field	9	3	7	4	2	20
15	Stack Yard	0	2	19	0	1	6
16	Part of Meadow	2	0	6	0	3	34
17	Part of Meadow	1	1	24	0	2	25
18	Barn Field	4	0	21	1	3	32
19	Lands	1	1	10	0	2	19
20	Sand Hole Field	1	1	24	0	2	25
21	Hoob Croft	5	0	34	2	1	34
22	Far Middle Wood	6	2	24	3	0	22
23	Missey Croft	2	3	35	1	1	24
24	Lower Field	6	2	14	3	0	18
25	Long Field	1	2	21	0	3	3
26	Morrison Field	5	3	25	2	3	6
		120	0	27	56	2	35

# Plan

Late Tho<sup>s</sup> Wright Esq<sup>r</sup>



Scale



No.  
refer-  
ing to  
Plan.

Occupiers,  
and Names of Fields.

Quantities  
in  
Statute  
Measure.

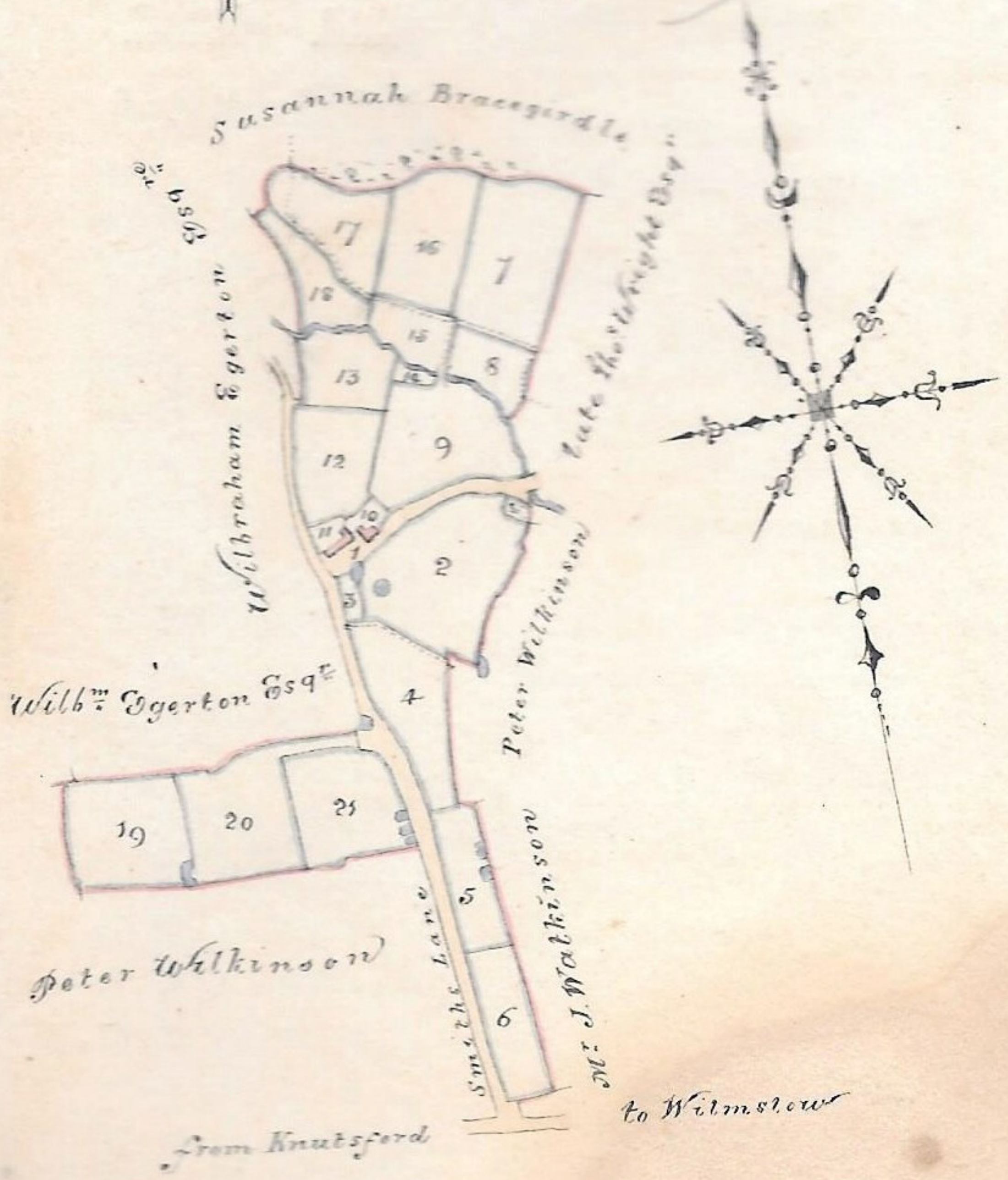
Quantities  
in  
Cheshire  
Measure.

A. R. P. A. R. P.

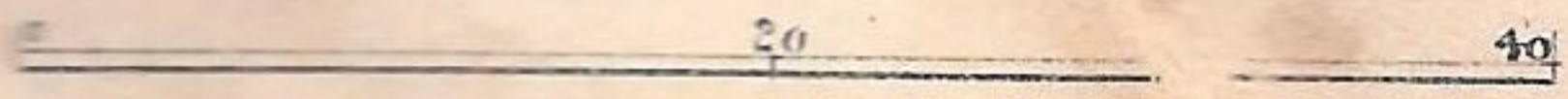
*Caleb Simcock*

1	House Building & Garden	1	0	7	0	1	38
2	Broom Field.....	2	1	1	1	0	10
3	Dam Croft.....	0	1	21	0	0	28
4	Well Croft.....	0	2	8	0	1	1
5	Quick Set.....	2	2	13	1	0	35
6	Orchard.....	0	1	18	0	0	27
7	Far Intake.....	3	2	27	1	2	37
8	Near Intake.....	3	2	16	1	2	32
9	Road.....	0	2	13	0	1	3
10	Hollinshead.....	3	0	29	1	2	0
11	Middle Hollinshead...	3	2	5	1	2	27
12	Far Hollinshead.....	3	0	14	1	1	33
13	Grimsditch.....	3	0	27	1	1	39
14	Part of Star Pit Meadow...	2	3	29	1	1	21
15	Top Ridding.....	1	3	31	0	3	26
16	Bottom Ridding.....	1	3	25	0	3	24
17	Middle Ridding.....	2	0	38	1	0	9
18	Long Meadow.....	1	1	33	0	2	30
19	Ash Trough.....	4	2	7	2	0	23
20	Little Crab-tree Lands...	4	0	24	1	3	33
		<u>17</u>	<u>0</u>	<u>26</u>	<u>22</u>	<u>0</u>	<u>36</u>

# Plan of Colman



Scale



No.  
refer-  
ing to  
Plan.

Occupiers,  
and Names of Fields.

Quantities  
in  
Statute  
Measure.

Quantities  
in  
Cheshire  
Measure.

A. R. P. A. R. P.

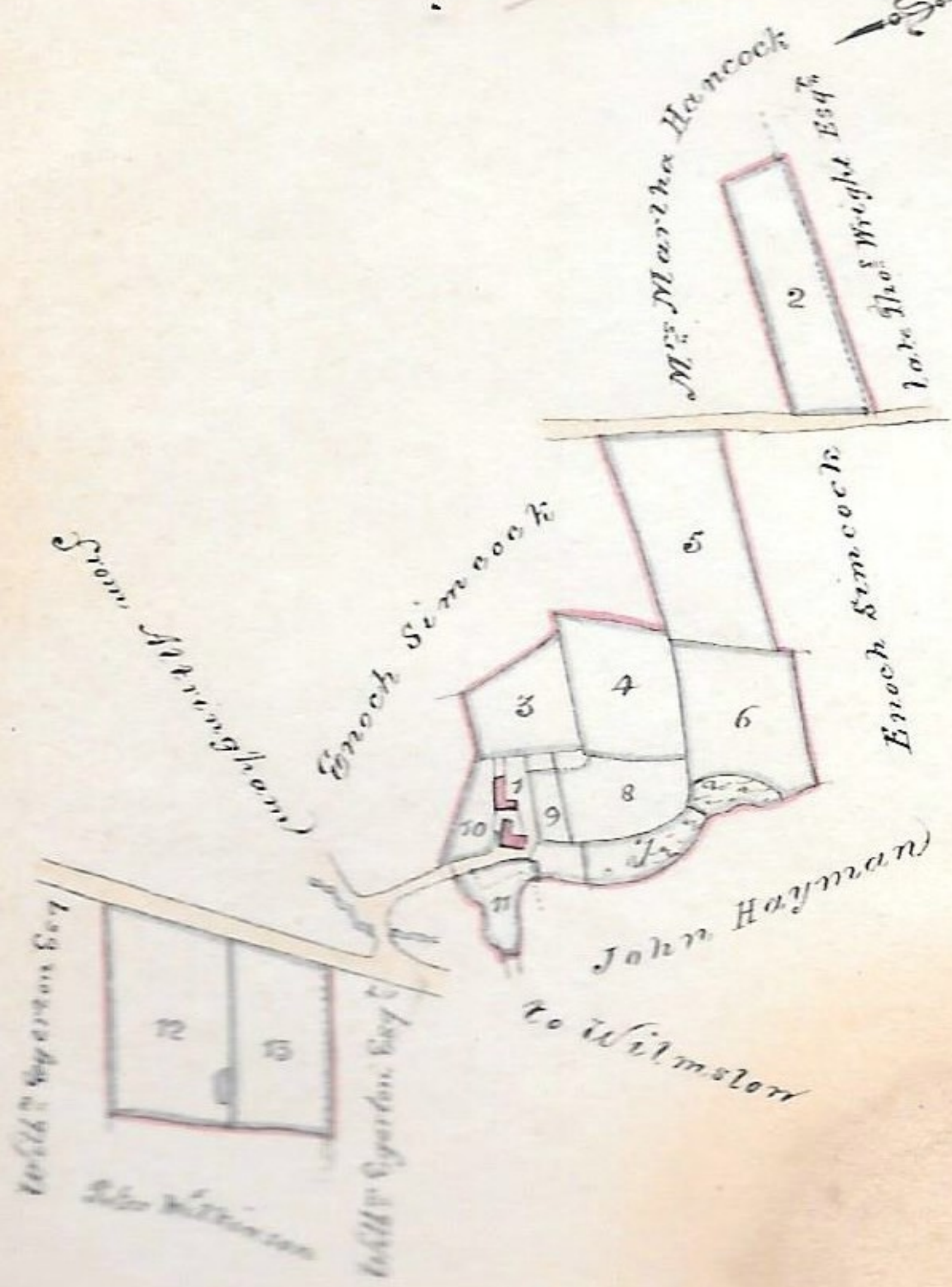
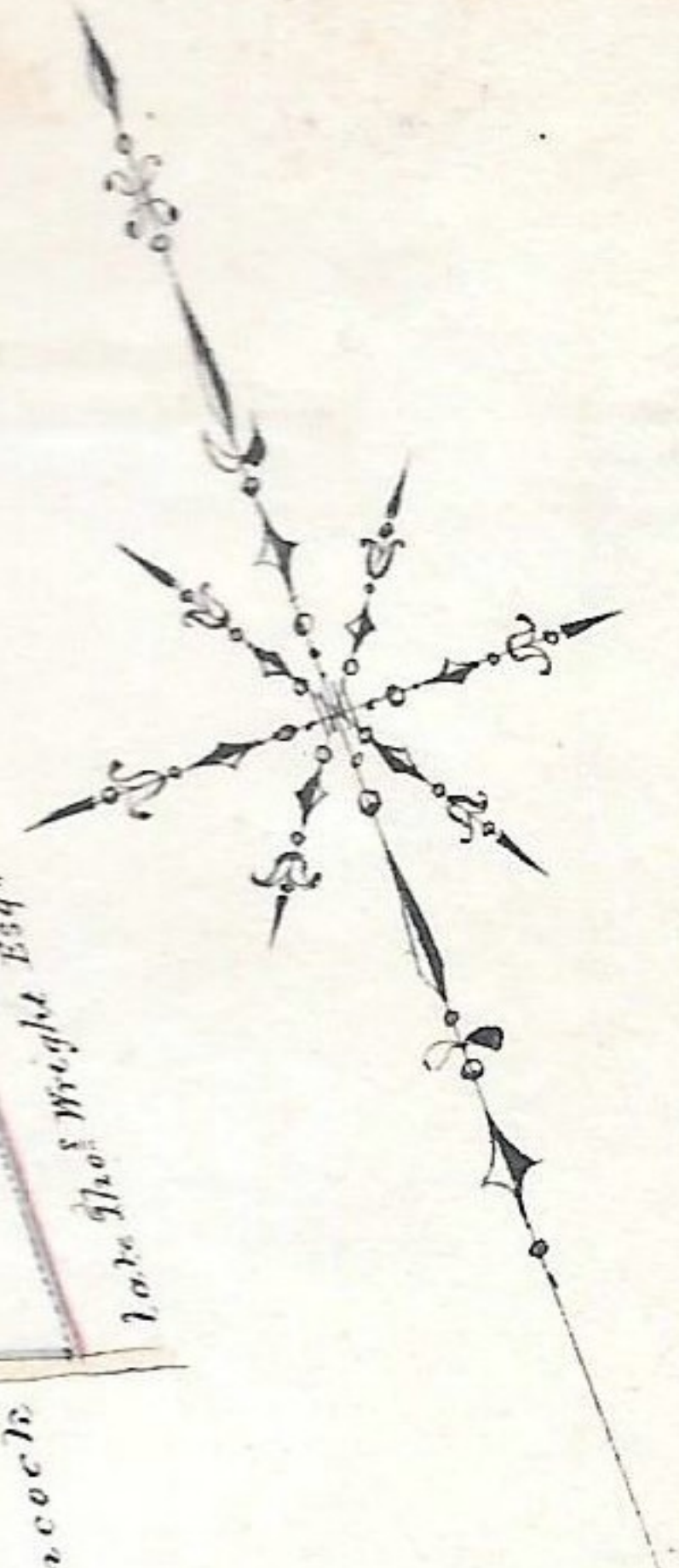
S M I T H H O U S E

John Hayman

1	House Building & Garden	0	2	33	0	1	13
2	Large Cow Hey	6	0	18	2	3	22
3	Orchard	0	1	20	0	0	28
4	Small Cow Hey	3	0	19	1	1	35
5	Near Old Field	2	0	35	1	0	7
6	Far Old Field	2	1	2	1	0	11
7	South Hemp Field	4	1	36	2	0	18
8	Little Wash	1	0	35	0	2	12
9	Marl Field	4	0	11	1	3	27
10	Garden	0	1	11	0	0	24
11	Orchard	0	1	18	0	0	27
12	Barn Meadow	2	2	28	1	1	2
13	Cock Field	2	0	21	1	0	1
14	Little Marl'd Field	0	0	33	0	0	15
15	Little Hemp Field	1	0	12	0	2	1
16	Middle Hemp Field	3	1	34	1	2	21
17	North Hemp Field	2	2	16	1	0	36
18	Big Wash	1	2	24	0	3	4
19	Small Marsh Field	3	3	3	1	3	5
20	Large Marsh Field	4	1	3	2	0	2
21	Marsh Croft	3	3	7	1	3	6
		50	3	19	23	3	37



late Mr Whitelegg  
 Plan of  
 Head Mill



Scale



No.  
refer-  
ing to  
Plan.

Occupiers,  
and Names of Fields.

Quantities  
in  
Statute  
Measure.

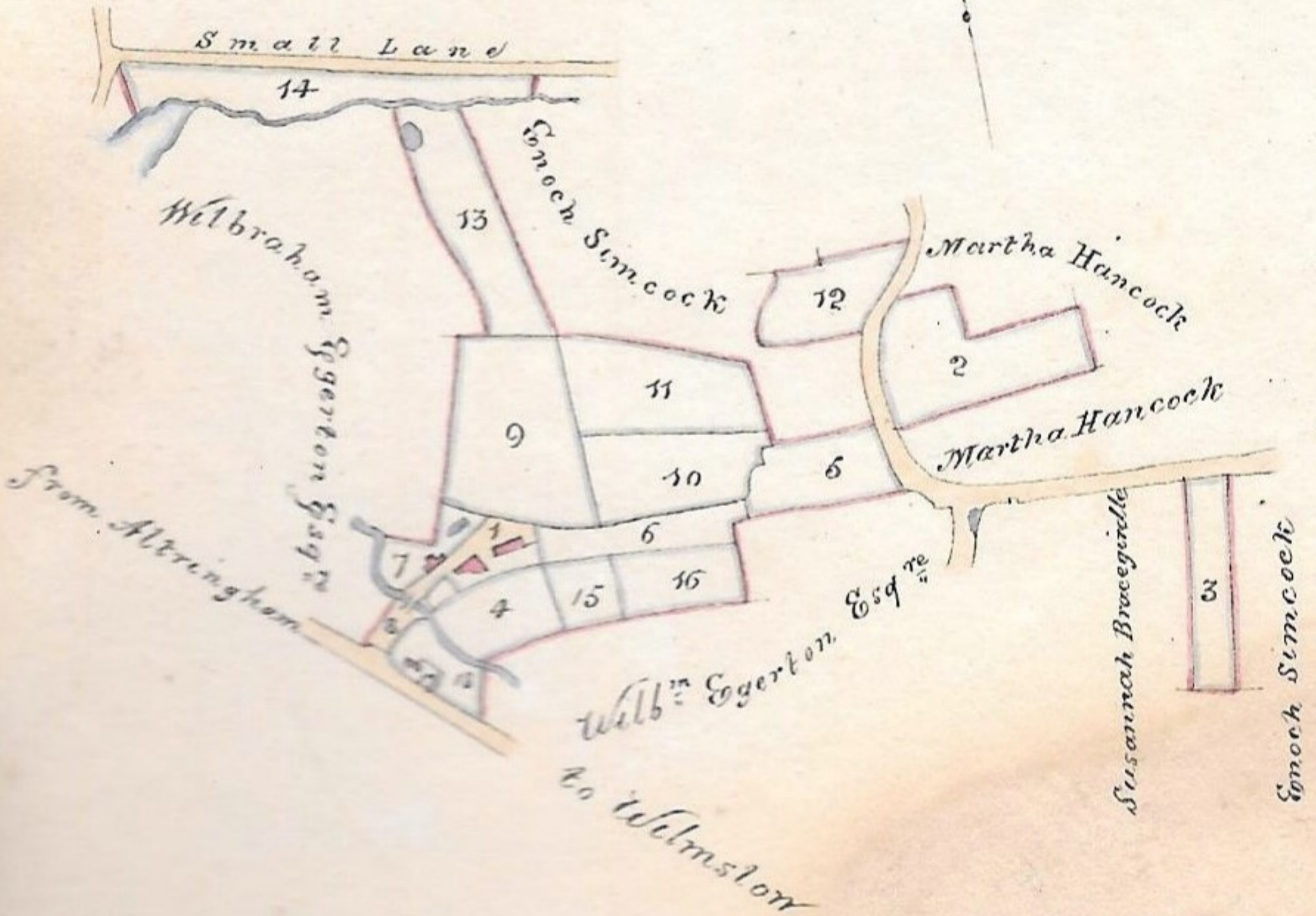
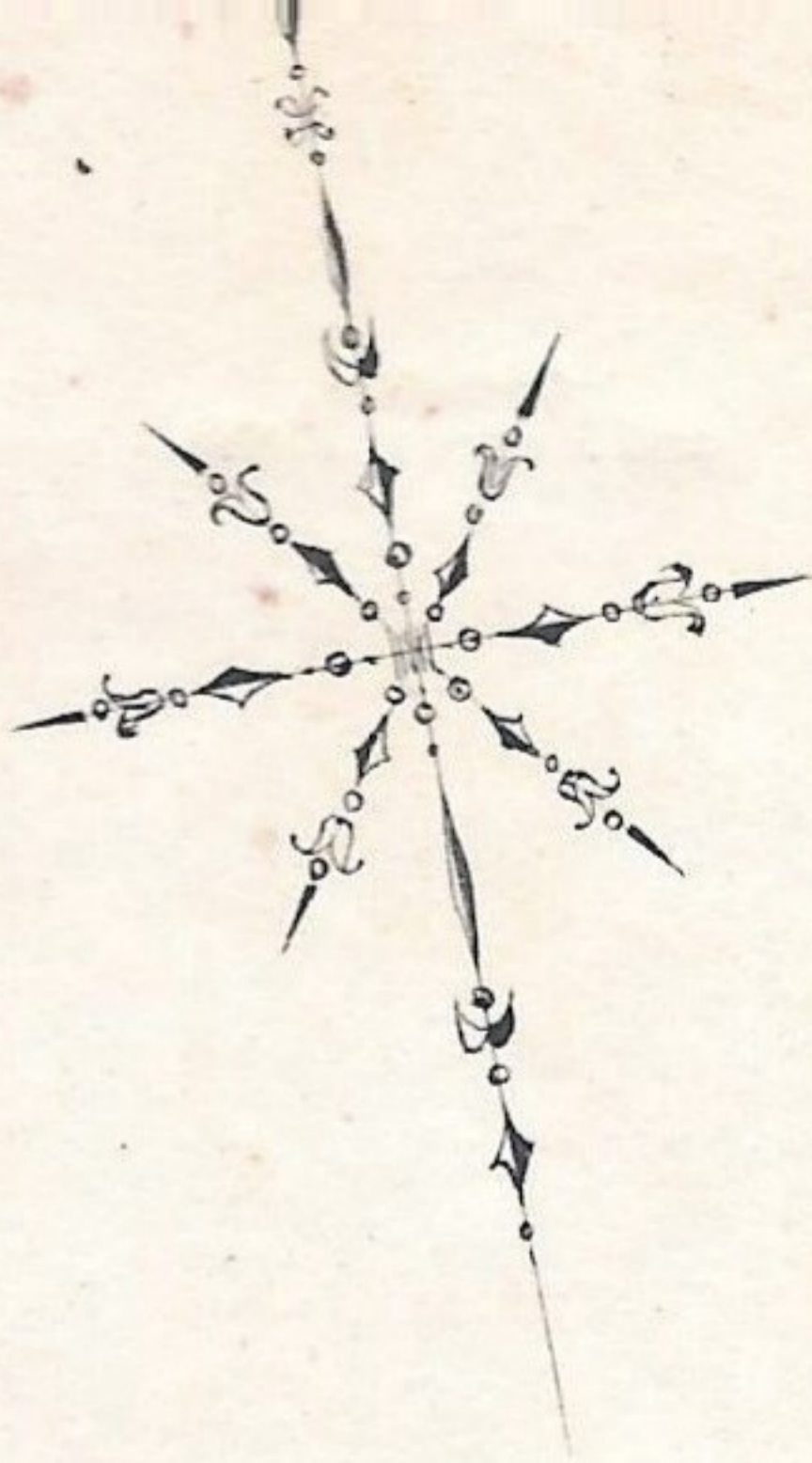
Quantities  
in  
Cheshire  
Measure.

A. R. P. A. R. P.

*Susannah Bracegirdle*

1	House Building & Garden...	0	3	27	0	1	29
2	Fur High Field.....	3	1	10	1	2	10
3	Old Meadow.....	1	3	26	0	3	24
4	Meadow Field.....	2	1	39	1	0	28
5	Big High Field.....	4	0	28	1	3	35
6	Marl Field.....	2	2	31	1	1	3
7	Wood.....	1	1	17	0	2	22
8	Little Knoll.....	1	2	11	0	2	38
9	Pigeon House Croft.....	0	1	32	0	0	34
10	Orchard.....	0	2	20	0	1	7
11	Bottoms.....	0	3	0	0	1	16
12	Big Broad <sup>rd</sup> Field.....	4	1	23	2	0	12
13	Little Broad Field.....	3	2	16	1	2	32
		28	1	0	13	1	10

# Plan 9



No. referring to Plan.	Occupiers, and Names of Fields.	Quantities in Statute Measure.			Quantities in Cheshire Measure.		
		A.	R.	P.	A.	R.	P.

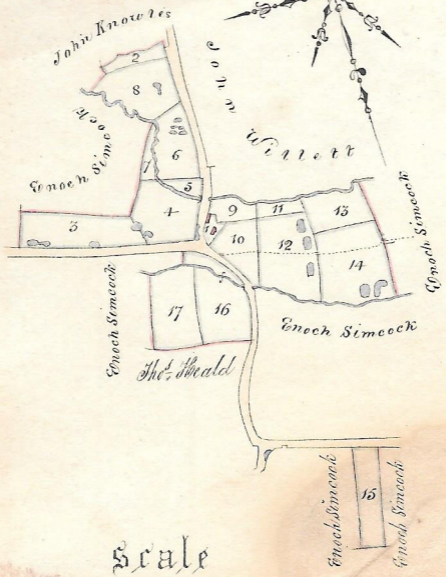
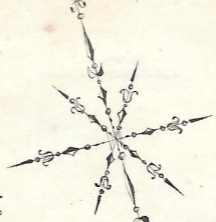
*Thomas Heald*

1	House Building & Garden...	0	3	10	0	1	21
2	Bent Hough .....	3	2	39	1	3	3
3	Land .....	1	2	27	0	3	6
4	Meadow .....	1	2	8	0	2	37
5	Top Field .....	1	3	19	0	3	21
6	Road Patch .....	0	3	8	0	1	20
7	Hemp Croft .....	0	3	37	0	1	3/4
8	Road .....	0	0	36	0	0	17
9	Barn Field .....	5	0	22	2	1	28
10	New Cow Hoey .....	2	2	29	1	1	2
11	Far Cow Hoey .....	3	0	13	1	1	33
12	Rushey Croft .....	2	0	20	1	0	0
13	Intake .....	3	0	36	1	2	3
14	Bank .....	3	0	7	1	1	30
15	Garden .....	0	3	22	0	1	27
16	Middle .....	2	0	2	0	3	32
		<b>33</b>	<b>3</b>	<b>15</b>	<b>15</b>	<b>3</b>	<b>34</b>

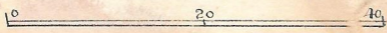
*John Merrall*

17	Cottage and Garden .....	0	0	28	0	0	13
18	Croft .....	0	2	30	0	1	11
		<b>0</b>	<b>3</b>	<b>18</b>	<b>0</b>	<b>1</b>	<b>24</b>

# Plan 10



Scale



No.  
refer-  
ing to  
Plan.

Occupiers,  
and Names of Fields.

Quantities  
in  
Statute  
Measure.

Quantities  
in  
Cheshire  
Measure.

A. R. P. A. R. P.

David Simcock

1	House Building & Garden	0	1	31	0	0	33
2	Far Pingott	0	2	17	0	1	5
3	Far Longley	4	1	20	2	0	10
4	Near Longley	4	0	28	1	3	35
5	Peacroft	0	3	2	0	1	17
6	Near Bentleys Stone	3	1	12	1	2	11
7	Pingott	0	3	1	0	1	17
8	Far Bentleys Stone	4	0	10	1	3	27
9	croft	1	0	34	0	2	12
10	Back Field	2	1	23	1	0	21
11	Bottoms	0	2	24	0	1	9
12	Near Town Field	4	3	31	2	1	13
13	Brook Field	2	1	7	1	0	13
14	Far Town Field	5	0	25	2	1	29
15	Lands	2	0	3	0	3	32
16	Lock Shoot	4	0	36	1	3	39
17	Old Meadows	6	2	8	3	0	15
		47	3	32	22	2	18

# Plan II



*the late Tho: Wright Esq<sup>r</sup>*  
*Wood Lane*



Scale

20

40

No.  
refer-  
ing to  
Plan.

Occupiers,  
and Names of Fields.

Quantities  
in  
Statute  
Measure.

Quantities  
in  
Cheshire  
Measure.

A. R. P. A. R. P.

*John Willett*

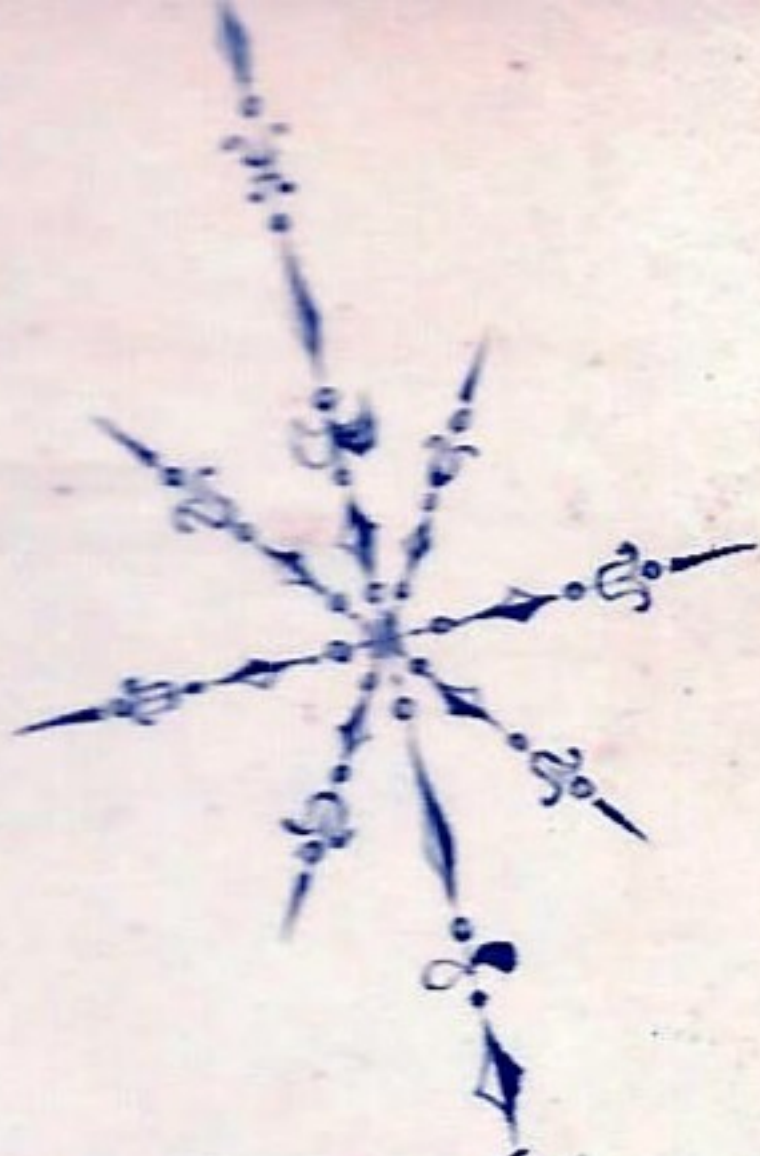
1	House Building & Garden	0	2	39	0	1	16
2	Meadow	1	3	8	0	3	16
3	Brook Orchard	5	0	25	2	1	29
4	Gorsey Brow	2	0	14	0	3	37
5	Hill Field	1	2	16	2	0	27
6	Twin Field	3	0	23	1	1	37
7	Far Clay Field	4	1	11	2	0	6
8	Wheat Field	5	0	27	2	1	30
9	Barn Field	3	0	28	1	2	0
10	Clay Meadow	2	2	0	1	0	29
11	Short Butts	3	0	28	1	2	0
12	Bridge Field	3	2	22	1	2	35
13	Big Bonister	3	1	8	1	2	9
14	Little Bonister	1	2	19	0	3	2
15	Lane Field	6	2	39	3	0	29
16	Land Hole Field	2	0	1	0	3	31
		53	0	28	25	0	13

*John Knowles*

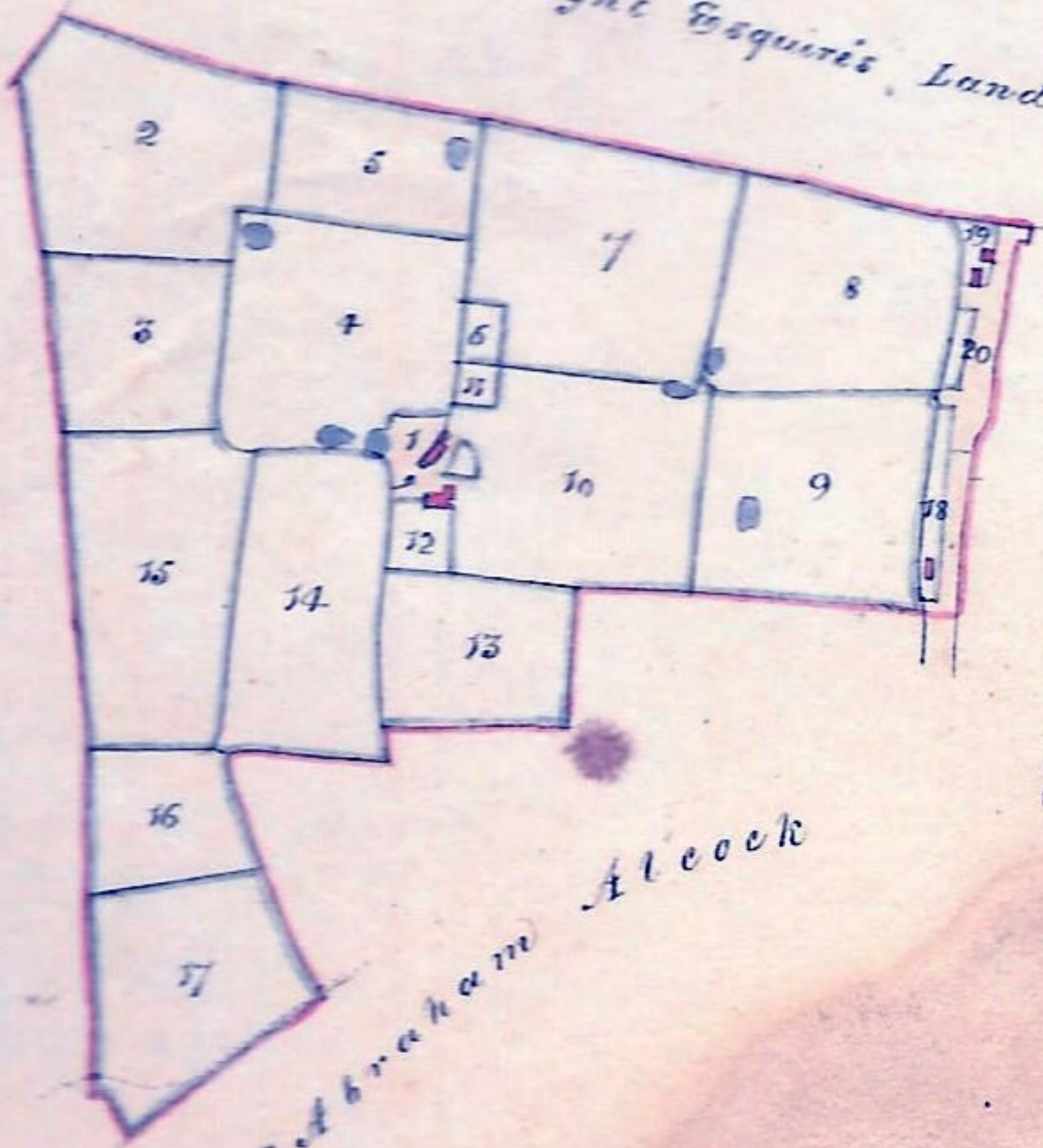
17	House Building & Garden	0	0	12	0	0	5
18	Garden	0	1	32	0	0	3/4
19	Stack Meadow	1	2	5	0	2	35
20	Stack Field	2	1	32	1	0	25
		1	2	1	2	0	19



# Plan 12



late Thomas Wright Esquire's Land



Esquire

Wright

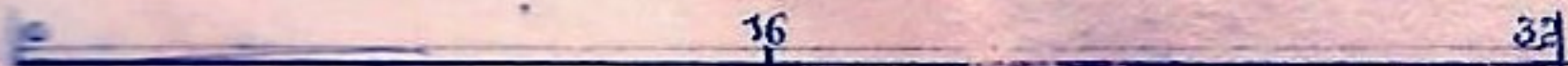
Thomas

late

Mr. John Robinson

Mr. Abraham Aleock

Scale



No.  
refer-  
ing to  
Plan.

Occupiers,  
and Names of Fields.

Quantities  
in  
Statute  
Measure.

Quantities  
in  
Cheshire  
Measure.

STOCKING HEY

A. R. P.

A. R. P.

Isaac Brown

1	House Building and Garden.....	0	1	37	0	0	36
2	Meadow.....	4	2	13	2	0	26
3	Cross Shut.....	2	1	37	1	0	27
4	Clover Field.....	4	1	4	2	0	3
5	Little Field.....	2	2	18	1	0	37
6	Garden.....	0	0	28	0	0	13
7	Cow Stey.....	5	1	39	2	2	15
8	Mattock Field.....	4	1	6	2	0	4
9	Webb Field.....	4	0	33	1	3	38
10	House Field.....	4	0	37	1	3	39
11	Paddock.....	0	0	24	0	0	11
12	Orchard.....	0	0	37	0	0	17
13	Lands.....	2	2	23	1	0	39
14	Watering Pit Field.....	4	1	4	2	0	3
15	Long Clover Field.....	4	1	7	2	0	4
16	George's Field.....	1	2	31	0	3	8
17	Piddling Heath.....	3	2	12	1	2	30
		49	2	30	23	1	30

John Barlow

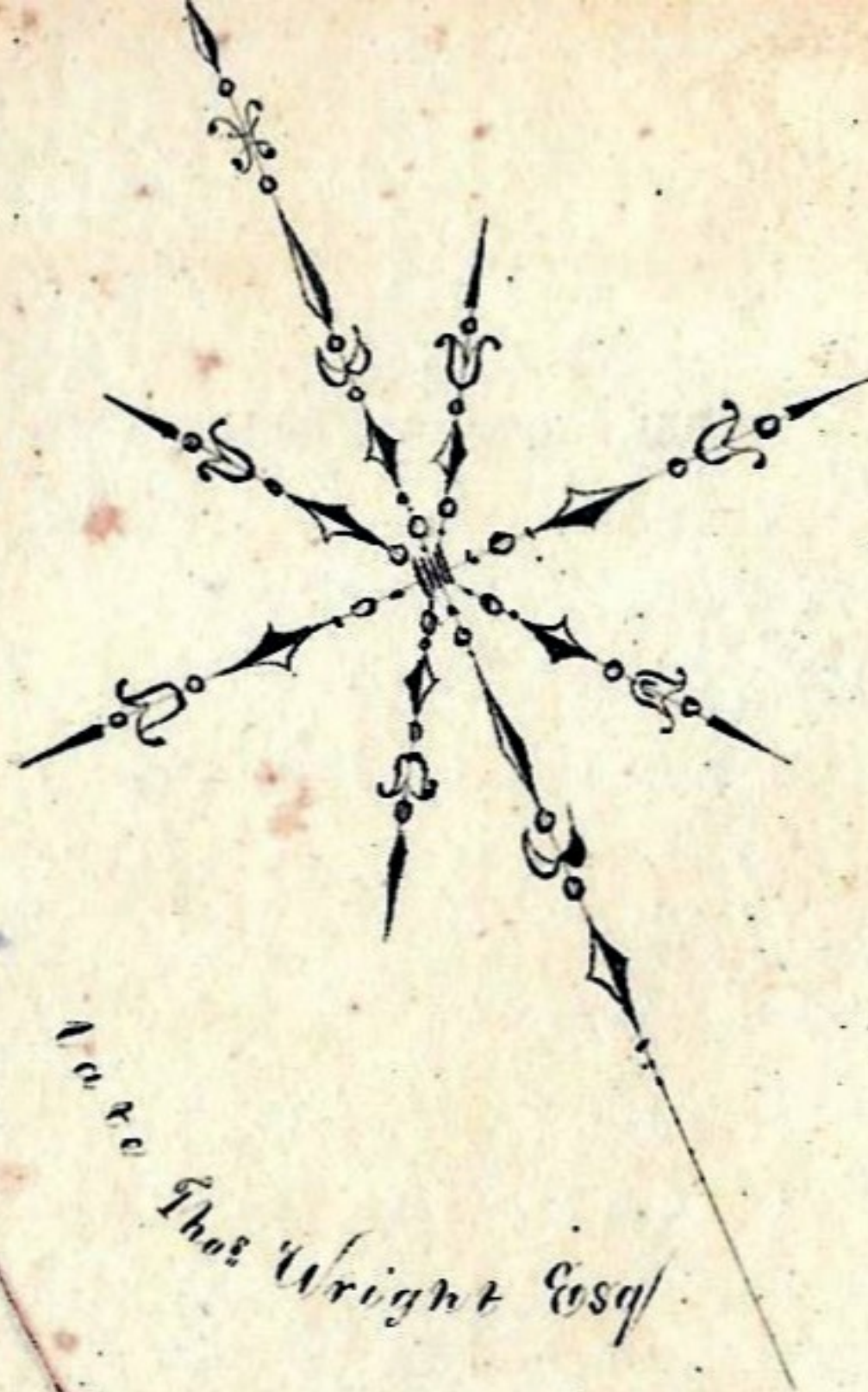
18	Cottage and Garden.....	0	1	11	0	0	24
----	-------------------------	---	---	----	---	---	----

Thomas Maddock

19	Cottage and Garden.....	0	0	27	0	0	12
20	Groft.....	0	2	39	0	1	16
		0	3	26	0	1	28

# Plan 13

*Township of Ashby*



*Parte Tho: Wright Esq*

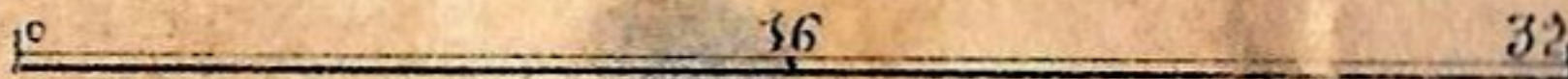
*the late Tho: Wright Esq<sup>r</sup>*

*the late Tho: Wright Esq<sup>r</sup>*

*late Thomas Wright Esq<sup>r</sup>*

*the late Tho: Wright Esq<sup>r</sup>*

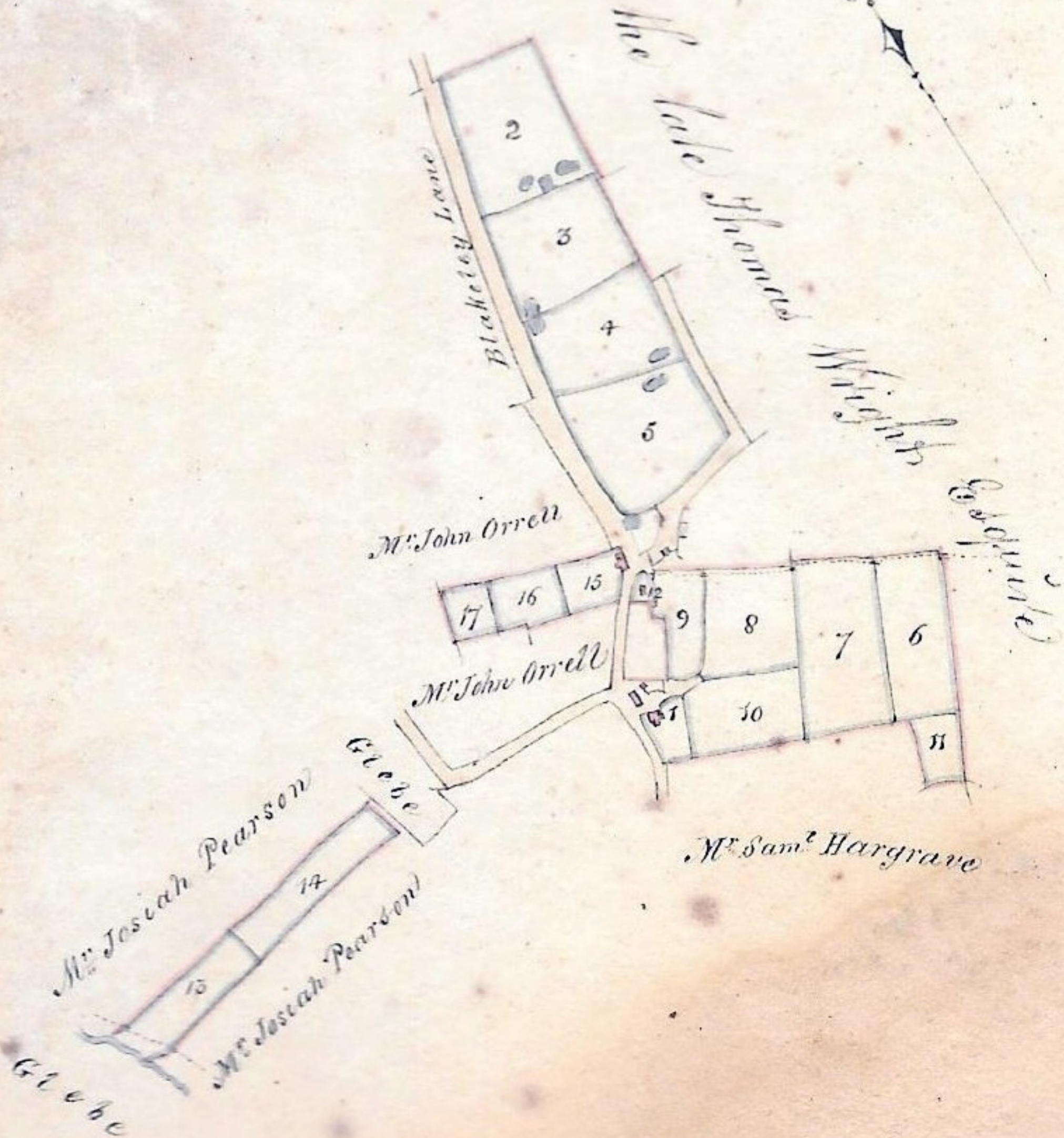
Scale



No. referring to Plan.	Occupiers, and Names of Fields.	Quantities in Statute Measure.			Quantities in Cheshire Measure.		
		A.	R.	P.	A.	R.	P.
WOOD END							
<i>Thomas Bracegirdle</i>							
1	House Building & Garden	1	0	27	0	2	8
2	Little Wood	5	0	22	2	1	28
3	Little Meadow	2	1	2	1	0	11
4	Road	0	0	27	0	0	12
5	Plantation	0	2	27	0	1	10
6	Walf Croft	2	0	29	1	0	4
7	Daisy Field	4	1	5	2	0	3
8	Birchin Field	3	1	36	1	2	22
9	Big Wood	8	3	21	4	0	31
10	Mead Croft	6	1	20	3	0	2
11	Keira Hill	4	1	4	2	0	3
12	Big Hurstead	2	2	20	1	0	38
	<i>carried forward</i>	41	2	0	19	2	12

No. referring to Plan.	Occupiers, and Names of Fields.	Quantities in Statute Measure.			Quantities in Cheshire Measure.		
		A.	R.	P.	A.	R.	P.
	<i>Brought forward</i>	41	2	0	19	2	12
13	Little Hurstead	0	1	37	0	0	36
14	Big Meadow	3	1	14	1	2	7
15	Bollin Field	2	3	12	1	1	13
16	Double Bank Wood	2	3	36	1	1	24
17	Barn Croft	2	0	26	1	0	3
18	Rough Field	5	2	0	2	2	15
19	Far Ground	7	2	26	3	2	19
20	Sane End	1	0	34	0	2	11
21	Little Wood	4	1	10	2	0	6
22	Acres	3	2	22	1	2	35
		75	2	7	35	2	21

# Plan II



No.  
refer-  
ing to  
Plan.

Occupiers,  
and Names of Fields.

Quantities  
in  
Statute  
Measure.

Quantities  
in  
Cheshire  
Measure.

A. R. P. A. R. P.

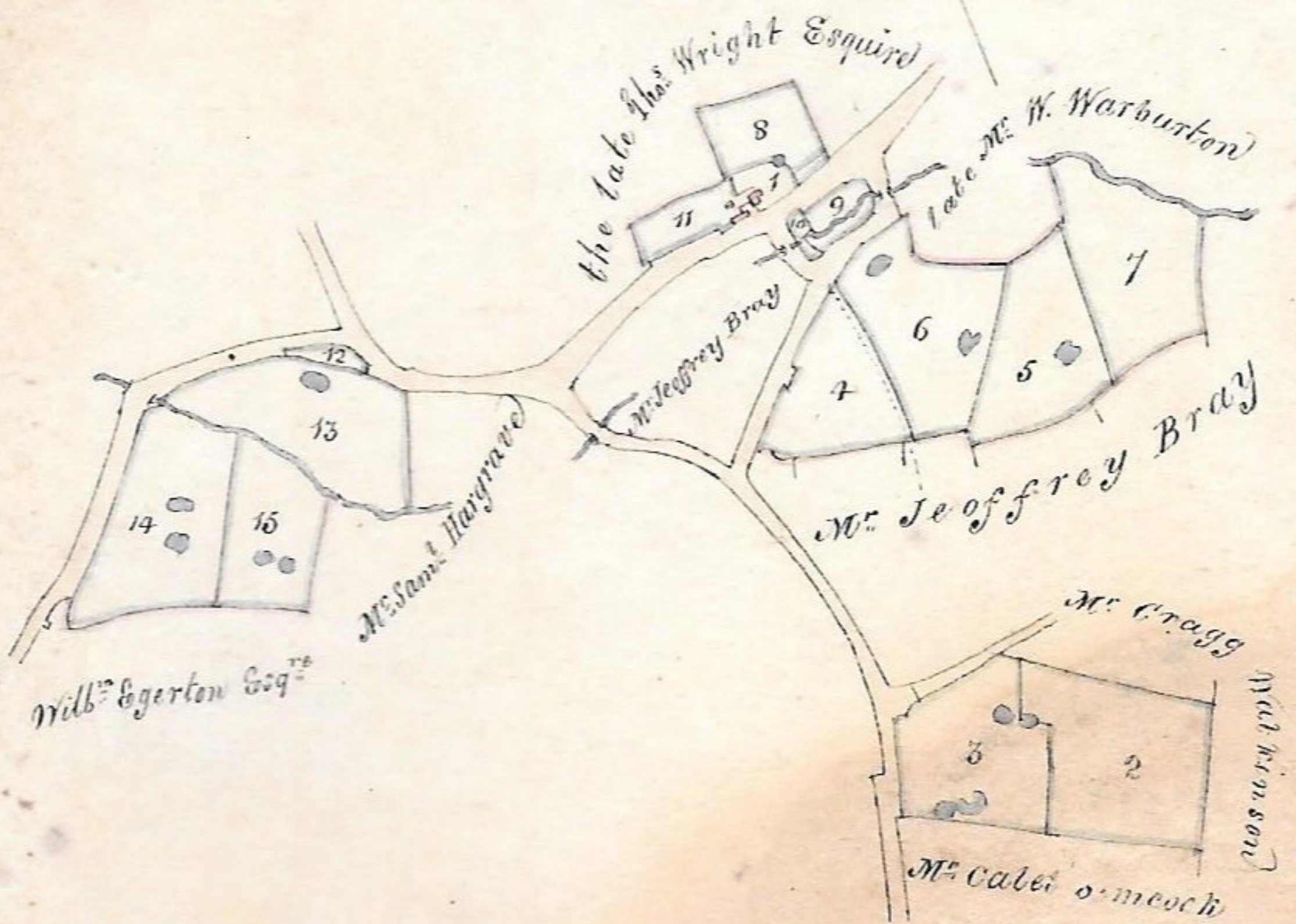
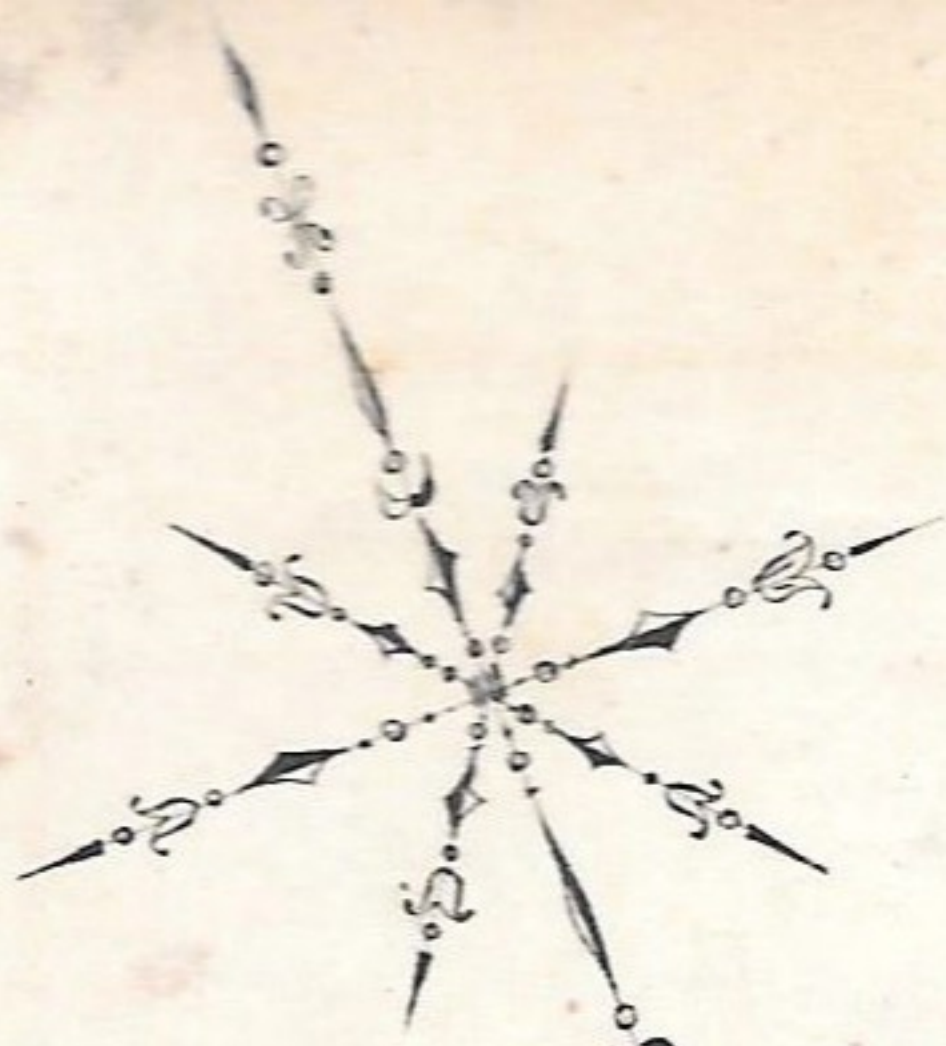
*Thomas Lounds*

1	House Building & Garden	0	2	20	0	1	7
2	Doe Croft	3	2	31	1	2	39
3	Far Pidding	2	2	37	1	1	6
4	Middle Pidding	3	1	8	1	2	9
5	Near Pidding	3	3	10	1	3	8
6	Far Back Field	2	3	4	1	1	9
7	Middle Back Field	3	0	33	1	2	2
8	Near Back Field	2	0	15	0	3	38
9	Little Meadow	0	3	29	0	1	30
10	Horse Pasture	2	0	8	0	3	35
11	Pingott	0	2	28	0	1	11
		25	3	23	12	0	34


*John Hayman*

12	House and Garden	0	0	27	0	0	12
13	Far Long Croft	1	0	12	0	2	1
14	Near Long Croft	1	0	39	0	2	4
15	Near Croft	0	2	30	0	1	11
16	Little Croft	0	2	19	0	1	6
17	Far Croft	0	2	0	0	0	37
		4	1	7	1	3	31

# Plan 15



Scale



No.  
refer-  
ing to  
Plan.

Occupiers,  
and Names of Fields.

Quantities  
in  
Statute  
Measure.

Quantities  
in  
Cheshire  
Measure.

A. R. P.

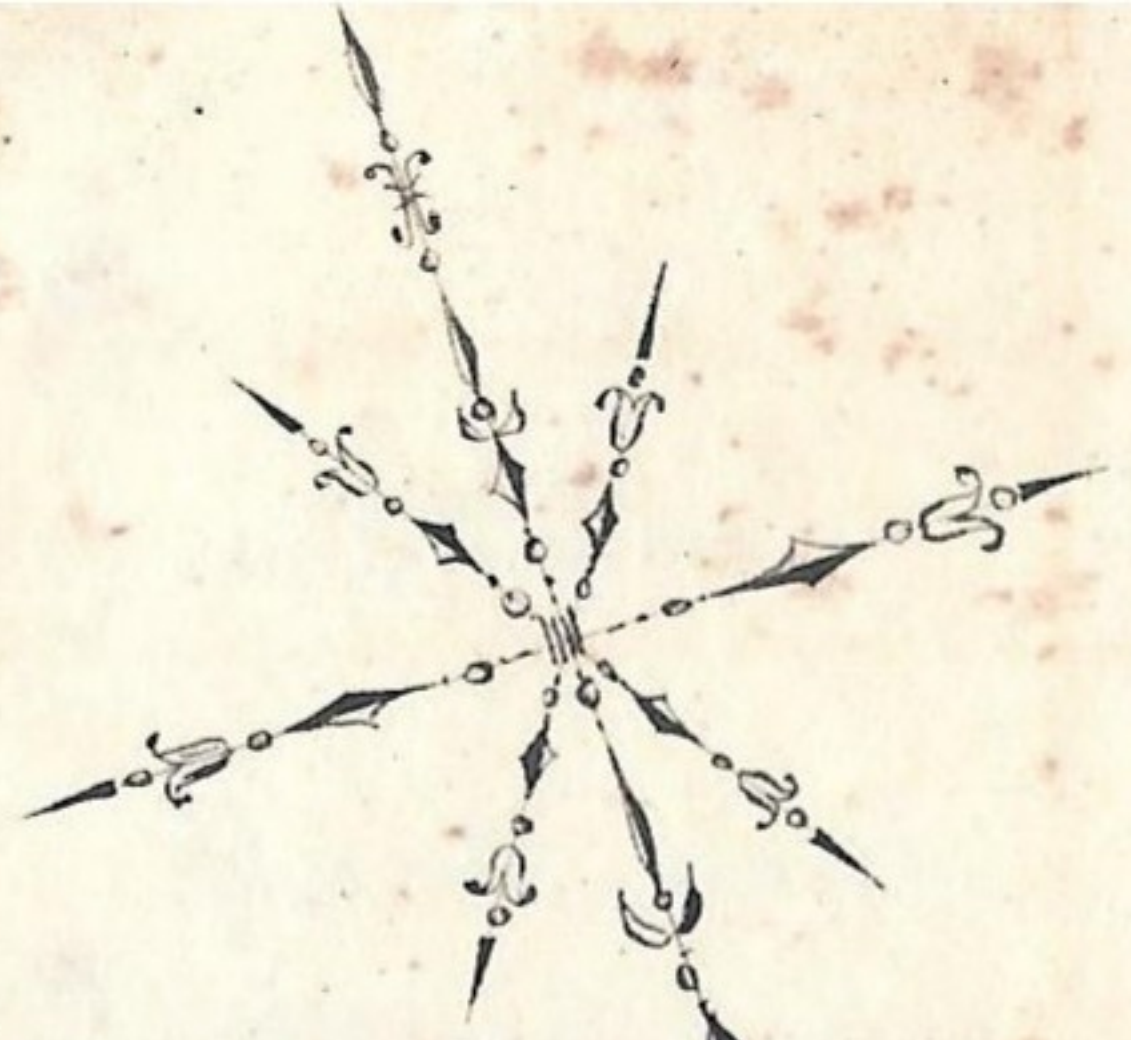
A. R. P.

James Northury

1	House Building & Garden	0	3	3	0	1	18
2	Big Knoll Field	7	2	2	3	2	8
3	Little Knoll Field	4	3	17	2	1	7
4	Little Moseley	4	0	6	1	3	25
5	Middle Moseley	4	2	6	2	0	23
6	Large Moseley	5	2	19	2	2	24
7	Far Moseley	5	0	35	2	1	34
8	Large Meadow	2	2	25	1	1	0
9	Vine Acre	1	0	7	0	1	38
10	Orchard	0	0	13	0	0	6
11	Barn Meadow	0	3	39	0	1	35
12	Gipsy Patch	0	1	31	0	0	33
13	Long Moss	6	1	1	2	3	33
14	House Pasture	5	3	30	2	3	9
15	Friars Croft	3	3	16	1	3	11
		53	3	10	25	1	24



Plan 16



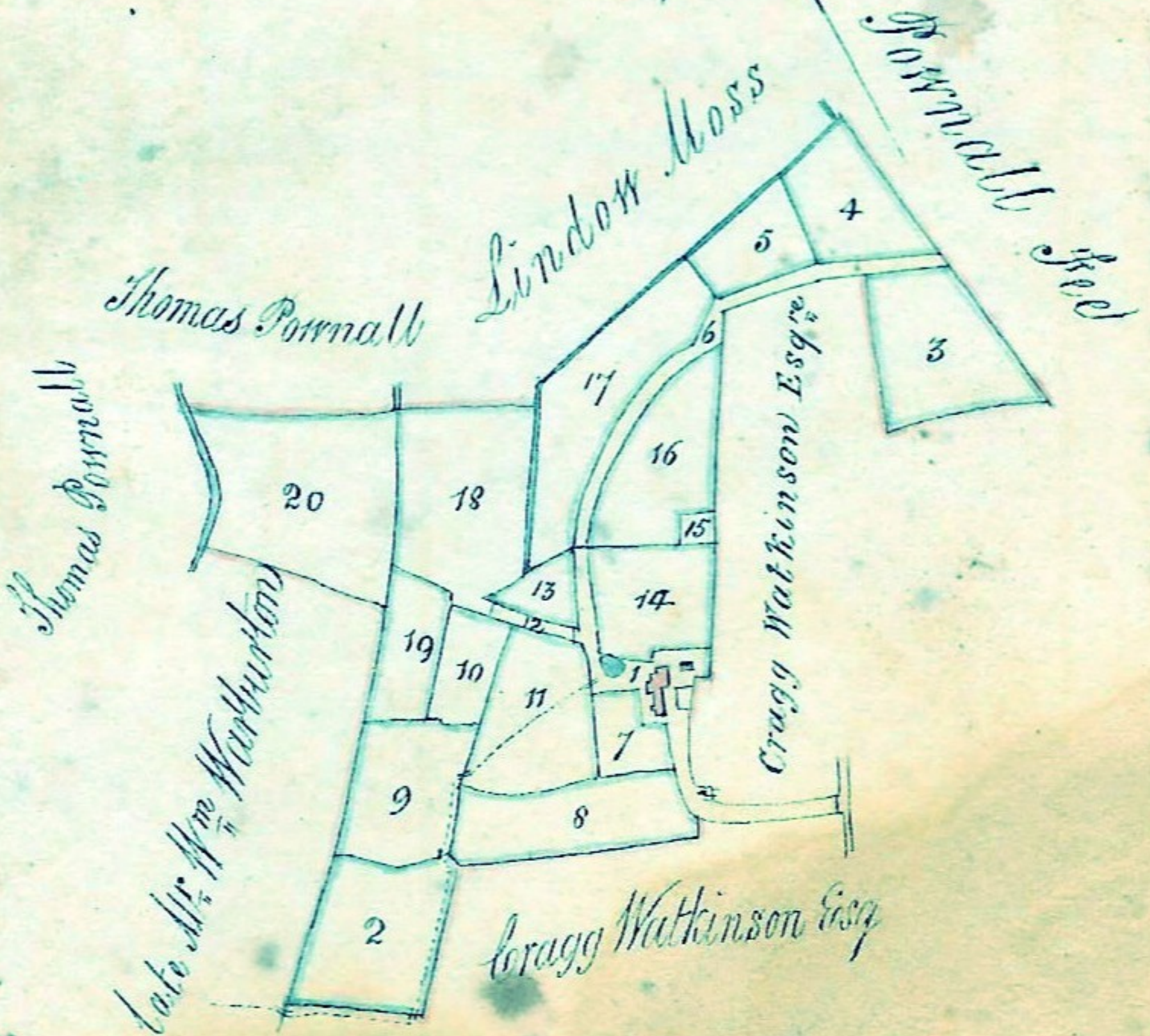
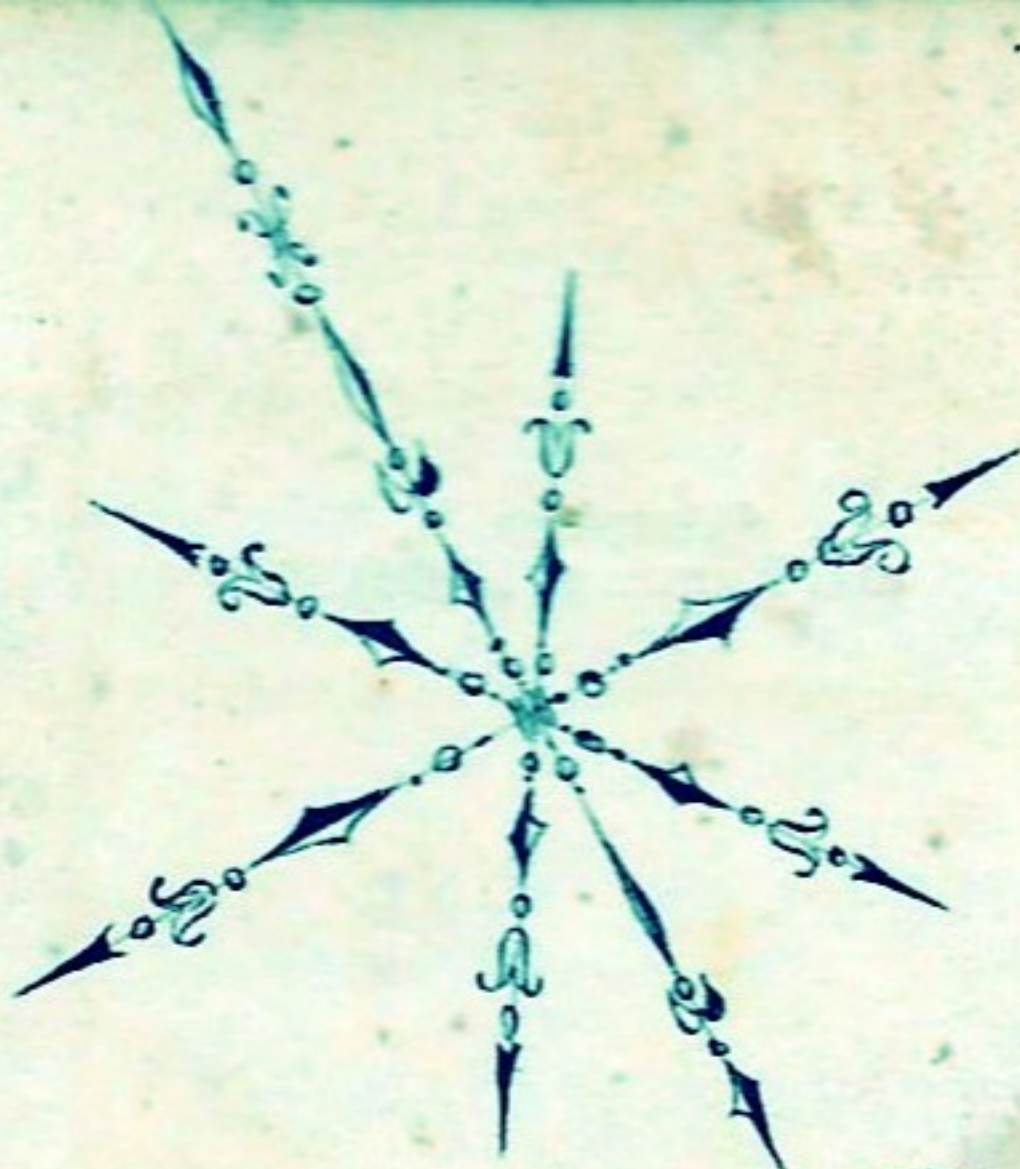
Scale

10 20

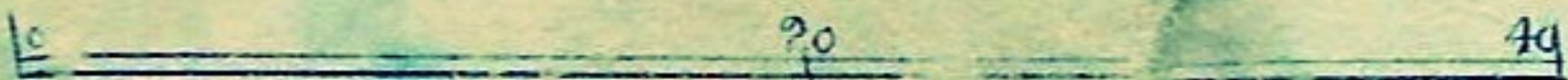
No. referring to Plan.	Occupiers, and Names of Fields.	Quantities in Statute Measure.			Quantities in Cheshire Measure.		
		A.	R.	P.	A.	R.	P.
HOLLIN GEE							
Thomas Pownall							
1	House Building & Garden	1	0	32	0	2	10
2	Horse Pasture	4	3	20	2	1	8
3	Kear Hey	7	0	35	3	1	25
4	Cow Hey	7	1	13	3	1	34
5	Lower Satterley Meadow	4	2	5	2	0	22
6	Two Brooks	6	1	9	2	3	36
7	House Field	5	1	34	2	2	13
8	Mart Field	7	0	30	3	1	23
9	Croft	0	2	7	0	1	1
10	Low Meadow	3	0	36	1	2	3
11	Norbury Hey	8	1	9	3	3	28
12	Barn Meadow	3	2	3	1	2	25
	Carried forward	59	2	33	28	0	28

No. referring to Plan.	Occupiers, and Names of Fields.	Quantities in Statute Measure.			Quantities in Cheshire Measure.	
		A.	R.	P.	A.	R.
	Brought forward	59	2	33	28	0
13	Plum Tree Field	2	3	3	1	1
14	Bricky Field	2	0	39	1	0
15	Small Moss Room	1	0	14	0	2
16	Plum Tree Croft	1	1	32	0	2
17	Waste	1	0	3	0	1
18	Cranberry Croft	1	0	25	0	2
19	Elderberry	3	0	3	1	1
20	Large Moss Room	3	3	29	1	3
21	Waste	0	3	39	0	1
22	Square Field	1	3	33	0	3
23	Higher Satterley Meadow	3	2	8	1	2
24	Cow Knoll	7	2	20	3	2
25	Burley Hurst Knoll	8	2	11	4	0
		99	0	12	46	3

# Plan 13



Scale



No.  
refer-  
ing to  
Plan.

Occupiers,  
and Names of Fields.

Quantities  
in  
Statute  
Measure.

Quantities  
in  
Cheshire  
Measure.

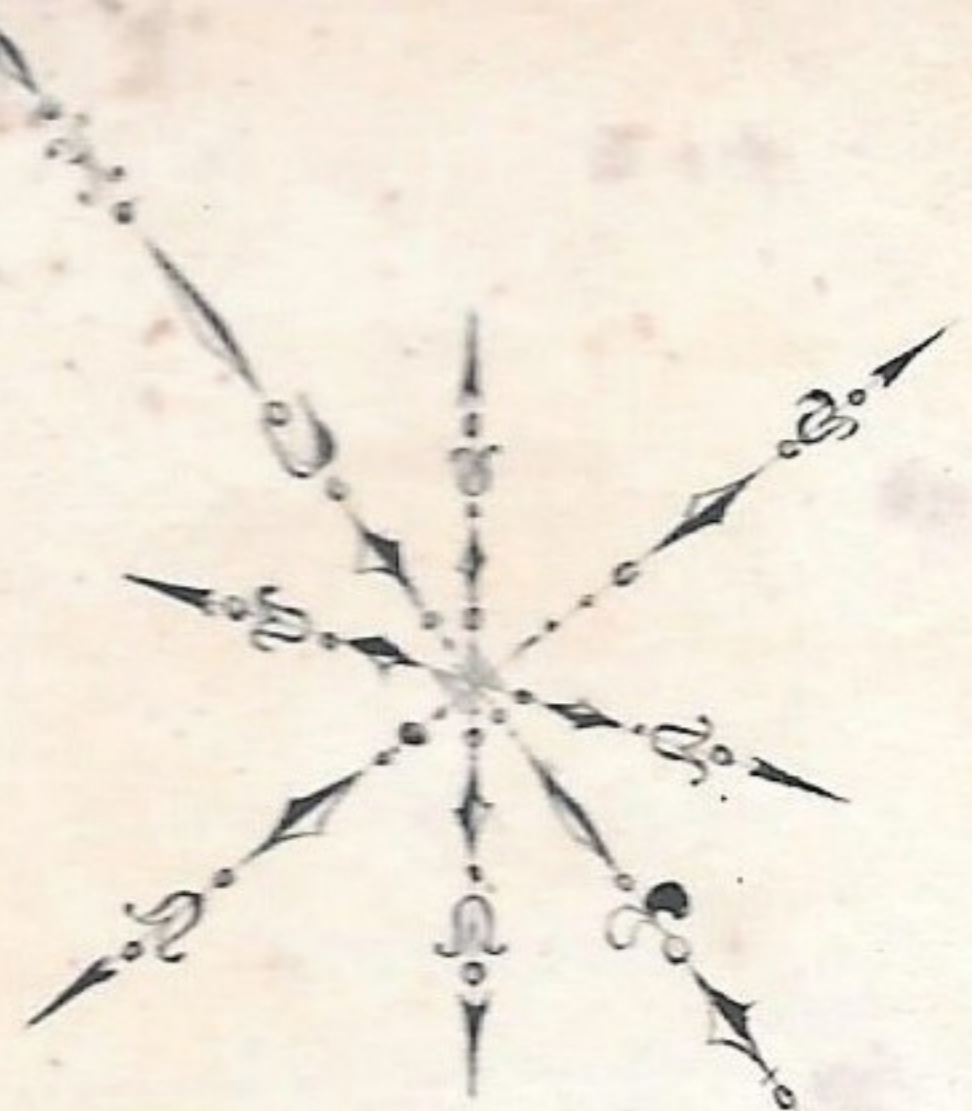
A. R. P. A. R. P.

LINDOW HOUSE

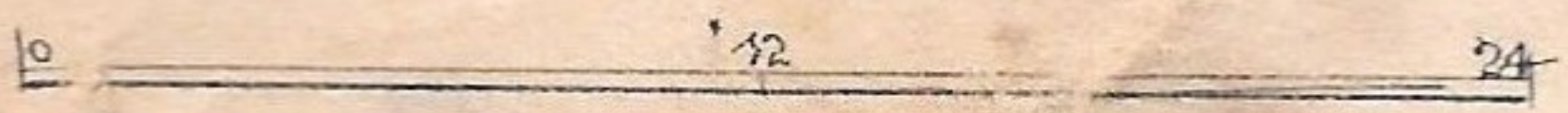
*Peter East*

1	House Building & Garden	1	1	36	0	2	31
2	Far Bottoms	4	1	0	2	0	1
3	New Lindow Field	3	2	22	1	2	35
4	Old Lindow Field	2	1	31	1	0	24
5	Patch	1	1	33	0	2	30
6	Road	0	3	23	0	1	27
7	Ringott	0	3	31	0	1	31
8	Bid Meadow	3	1	8	1	2	9
9	Green Bottoms	3	1	22	1	2	16
10	Near Bottoms	1	0	30	0	2	9
11	High Field	3	2	5	1	2	27
12	Road	0	0	29	0	0	13
13	Little Meadow	1	0	18	0	2	4
14	New Sand Field	2	1	4	1	0	12
15	Garden	0	0	23	0	0	10
16	Far Sand Field	3	0	15	1	1	33
17	Swan Neck	4	0	20	1	3	31
18	Isaac's Moss	4	3	16	2	1	6
19	Moss Meadow	1	3	13	0	3	18
20	Corn Moss	6	0	36	2	3	30
		50	1	15	23	2	37

# Plan 18



Scale



No.  
refer-  
ing to  
Plan.

Occupiers,  
and Names of Fields.

Quantities  
in  
Statute  
Measure.

Quantities  
in  
Cheshire  
Measure.

A.

R.

P.

A.

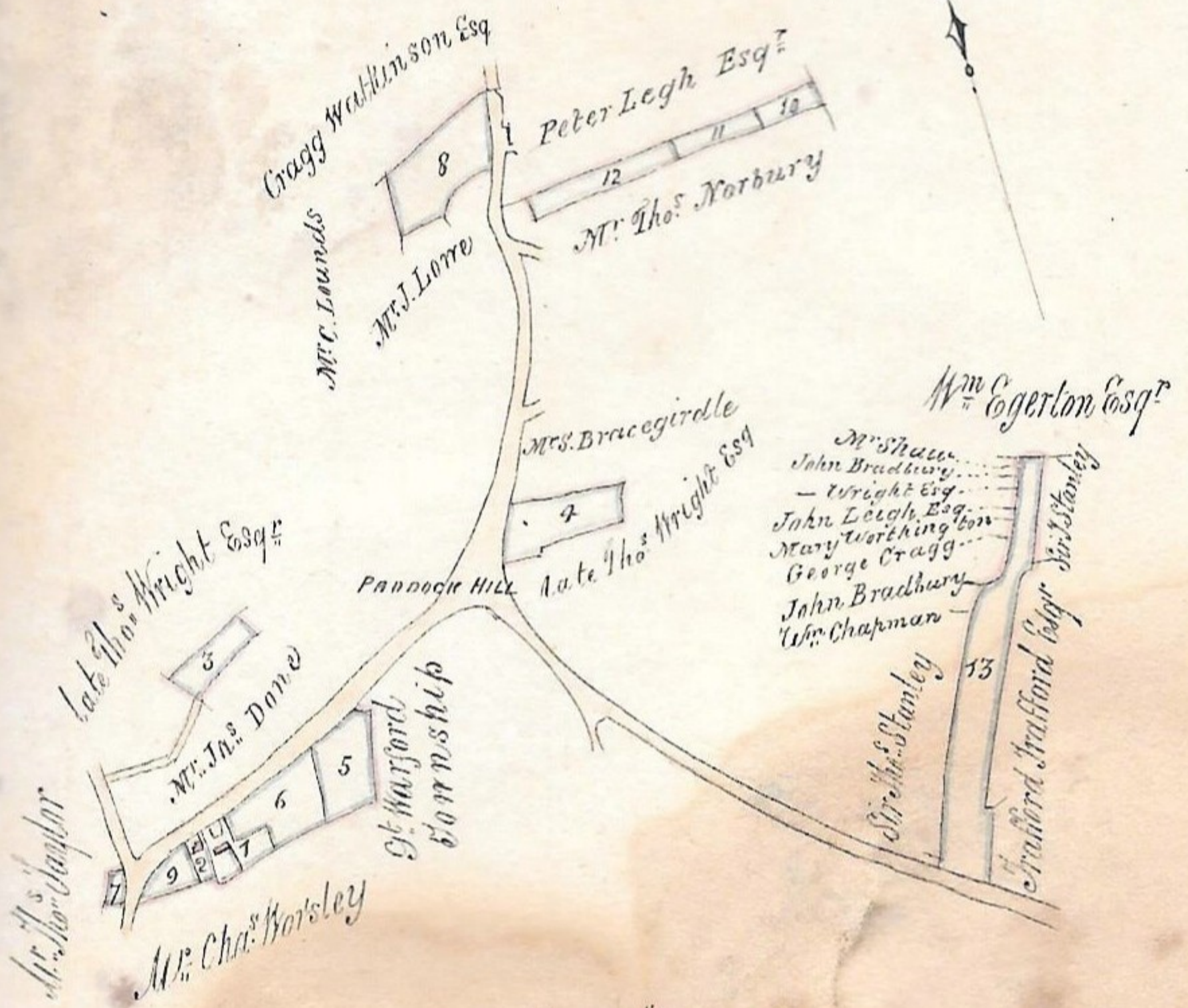
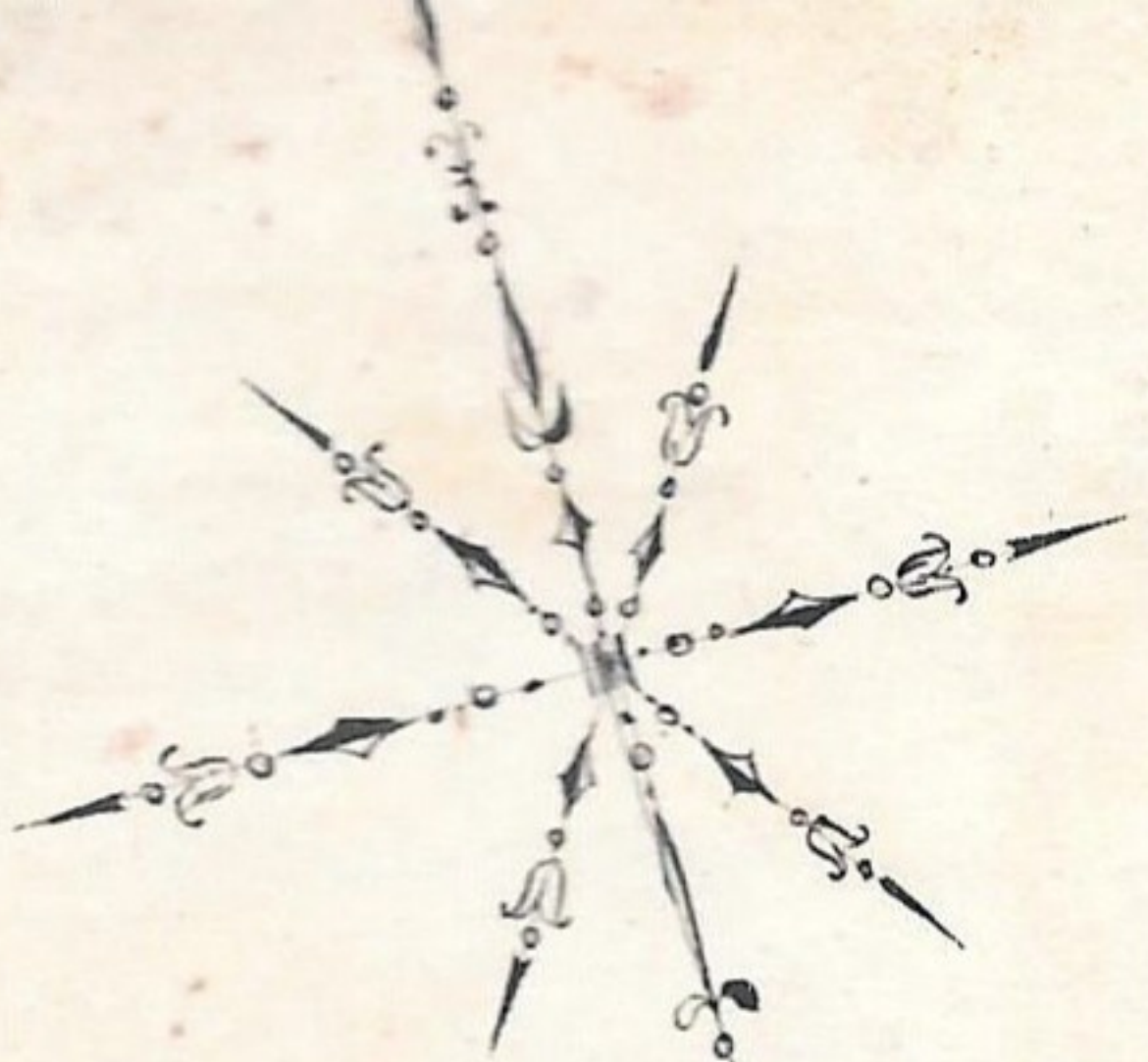
R.

P.


Luke Lounds

1	House and Garden	0	0	19	0	0	8
2	Near Long Croft	0	1	1	0	0	19
3	Middle Long Croft	0	0	33	0	0	15
4	Far Long Croft	0	0	31	0	0	14
5	Longs	0	2	16	0	1	5
6	Far Rough	0	3	1	0	1	17
7	Near Rough	0	3	18	0	1	25
8	White Meadow	1	2	29	0	3	7
9	Near Pingott	0	2	5	0	1	0
10	Pingott	1	0	20	0	2	5
11	Bottom Croft	0	3	31	0	1	31
12	Middle Croft	0	1	28	0	0	32
13	Long Croft	0	2	21	0	1	7
		8	1	13	3	3	25

# Plan 19



Scale



No.  
refer-  
ing to  
Plan.

Occupiers,  
and Names of Fields.

Quantities  
in  
Statute  
Measure.

Quantities  
in  
Cheshire  
Measure.

A. R. P. A. R. P.

William Frost

1	House Building &c.....	0	2	21	0	1	7
2	Cottage and Garden.....	0	1	23	0	0	29
3	Mosscroft.....	0	3	22	0	1	27
4	Paddock Hillcroft.....	1	3	30	0	3	26
5	Brossery Field.....	2	0	2	0	3	32
6	Flatt Field.....	1	3	16	0	3	19
7	Vine Acre.....	0	0	32	0	0	15
8	Far Field.....	3	0	23	1	1	37
9	Hopwoodcroft.....	0	2	33	0	1	13
10	Bottom Beswick.....	0	1	23	0	0	29
11	Middle Beswick.....	0	1	30	0	0	33
12	Top Beswick.....	0	3	19	0	1	25

---

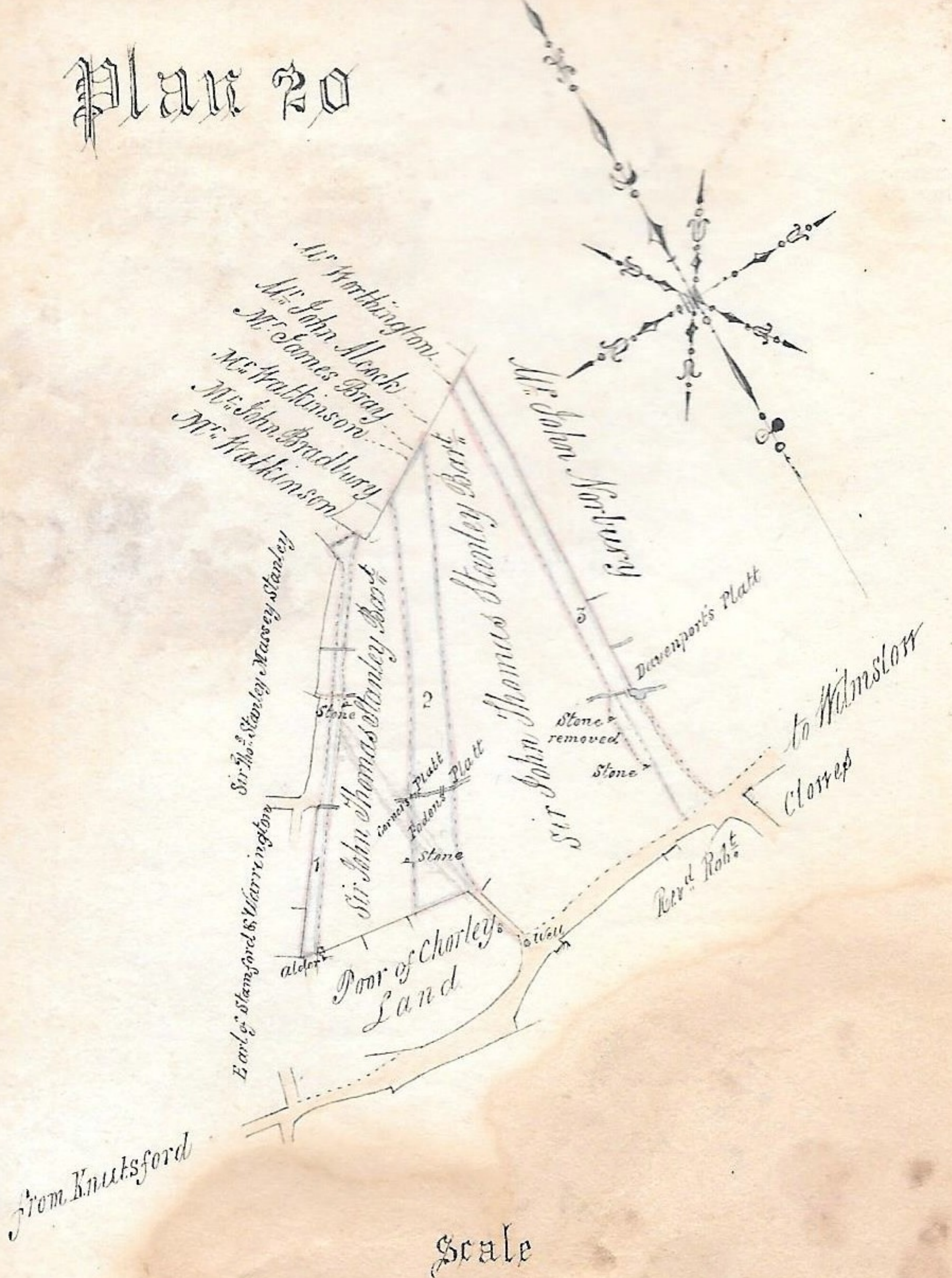
13 1 34 6 1 12

Great Warford

13	Warford Moss Room	4	3	19	2	1	8
Total		18	1	13	8	2	20



# Plan 20



from Knutsford

Scale

No.  
refer-  
ing to  
Plan.

Occupiers,  
and Names of Fields.

Quantities  
in  
Statute  
Measure.

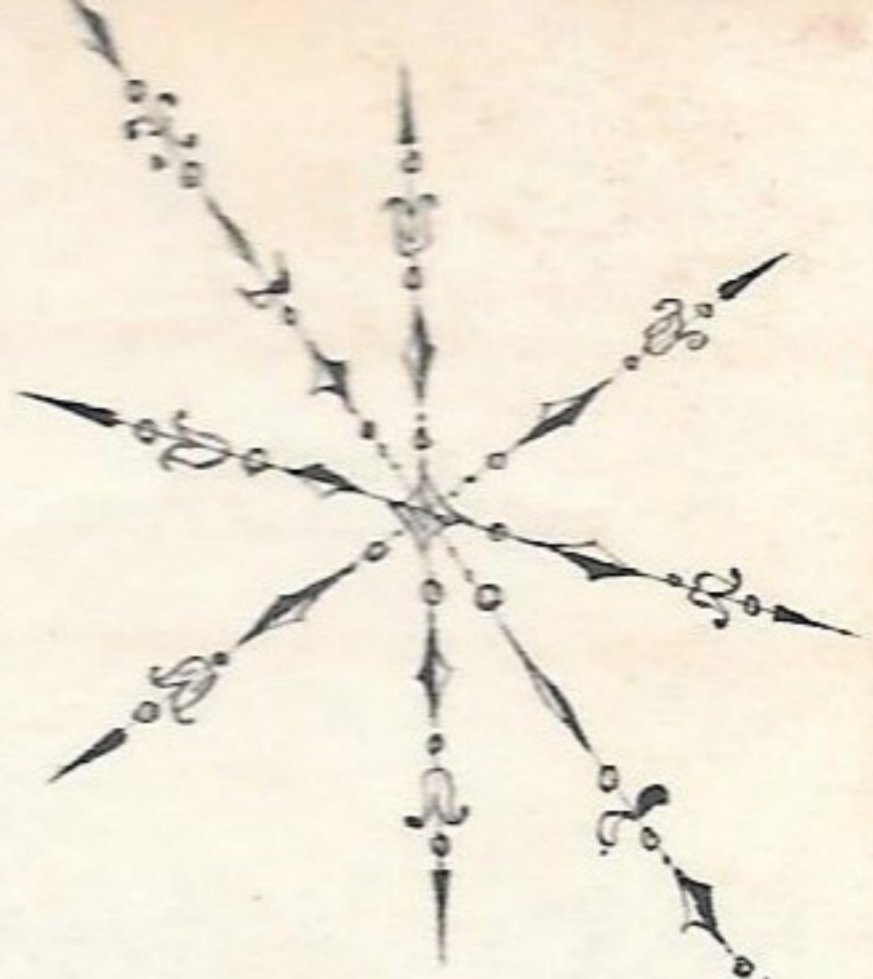
Quantities  
in  
Cheshire  
Measure.

A. R. P. A. R. P.

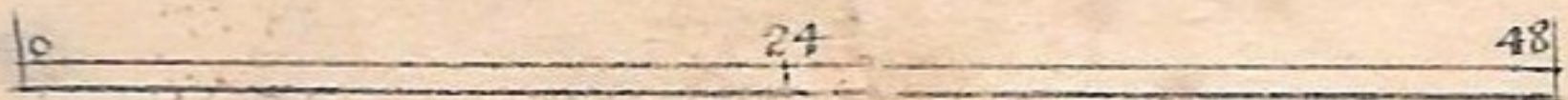
R. G. Wykester Esq<sup>r</sup>

1	Moss Room	4	1	4	2	0	3
2	Moss Room	21	1	26	10	0	19
3	Moss Room	7	1	16	3	1	35
		32	0	6	15	2	17

# Plan 21

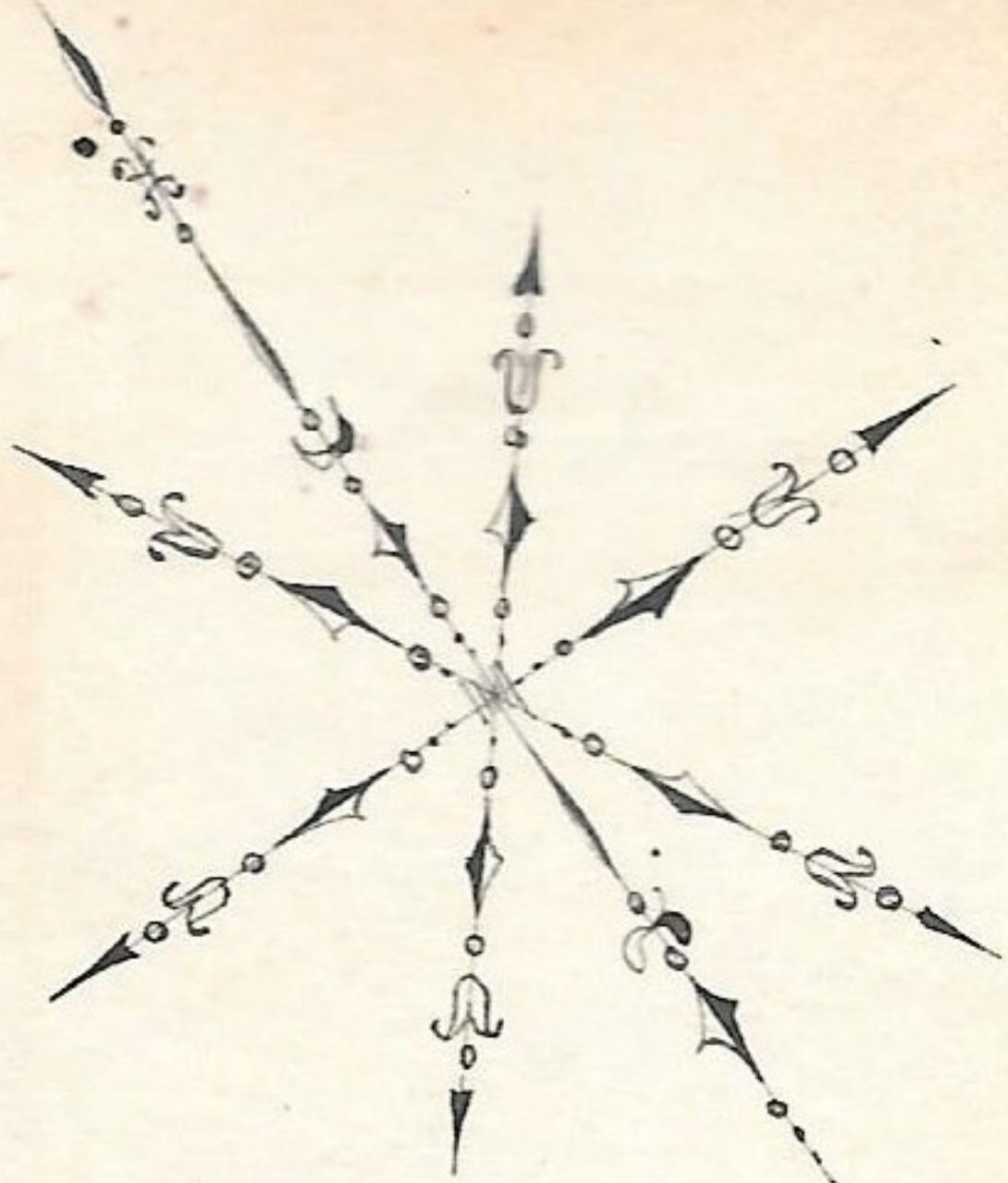


Scale

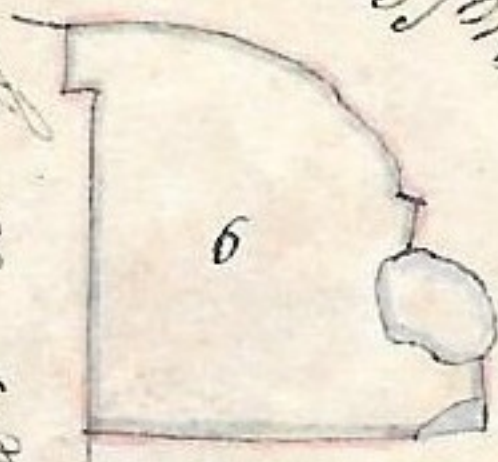


No. refer- ing to Plan.	Occupiers, and Names of Fields.	Quantities in Statute- Measure.			Quantities in Cheshire Measure.		
		A.	R.	P.	A.	R.	P.
	Robert Norbury						
1	House Building & Garden	0	3	21	0	1	26
2	Orchard	0	1	35	0	0	35
3	House Field	3	0	0	1	1	26
4	Croft	1	2	16	0	3	0
5	Moss Meadow	1	2	29	0	3	7
6	Butty & Little Field	6	0	16	2	3	21
7	Dry Field	5	1	24	2	2	8
8	Meadow	8	3	16	4	0	29
9	Sun Field	3	1	35	1	2	22
10	Higher Field	4	0	26	1	3	34
11	Great Moss	5	2	12	2	2	21
12	Little Moss	6	1	0	2	3	32
13	Golden Croft	3	2	34	1	3	0
14	Bottom Meadow	2	0	27	1	0	4
15	Little Meadow	2	0	1	0	3	31
16	Rye Field	7	0	3	3	1	10
17	Horse Hay	3	3	0	1	3	3
18	Tanpit Field	3	1	14	1	2	12
19	Tanpit Meadow	1	3	35	0	3	28
20	Wood Hay	3	2	12	1	2	30
		74	3	36	35	1	19

# Plan 22

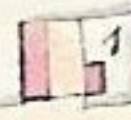


*Grafford Grafford Esq<sup>r</sup>*  
*Grafford Esquire*

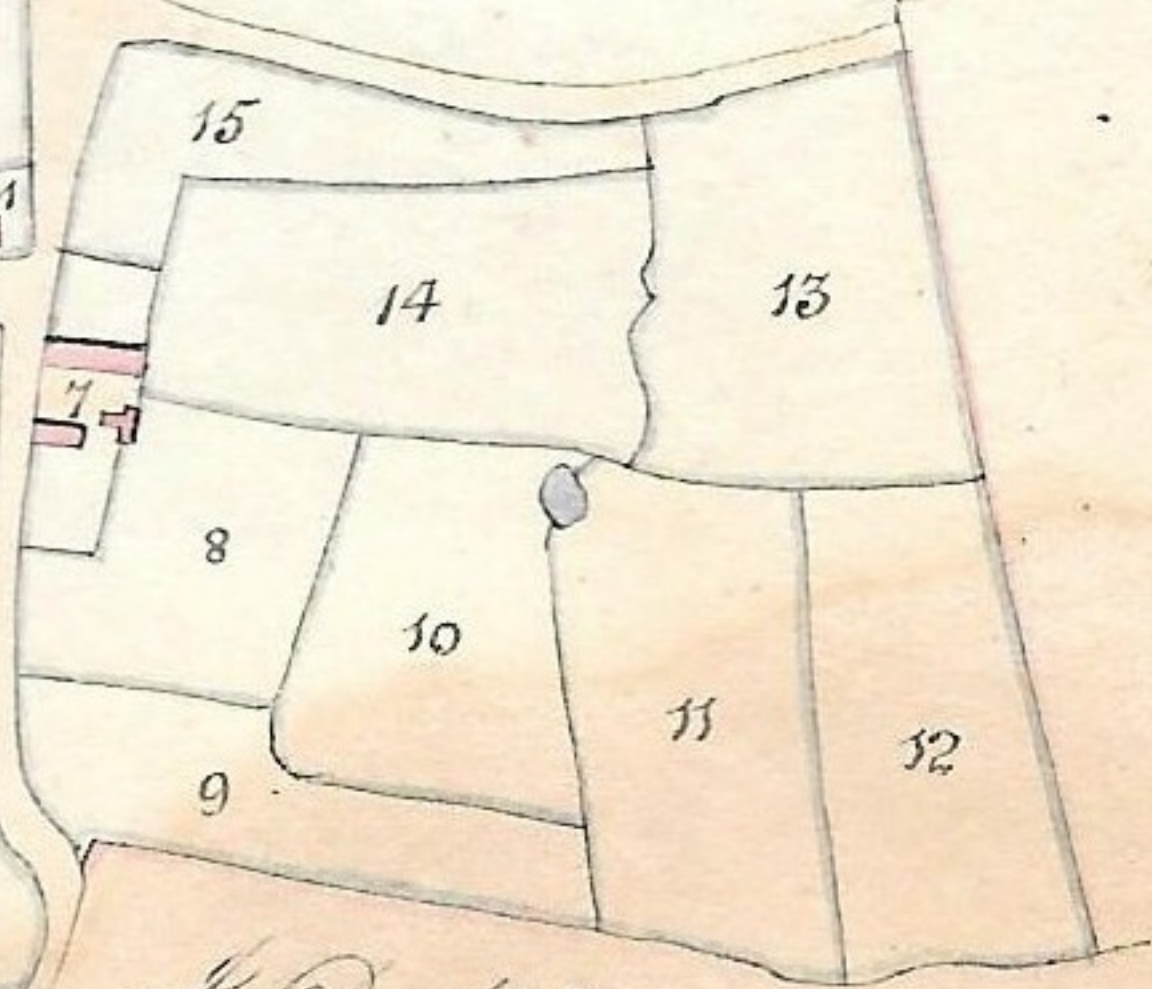


*Sir John Stanley Bart<sup>t</sup>*

2



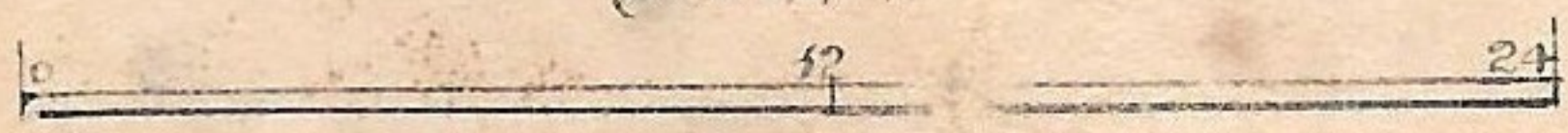
*Sir John Stanley Bart<sup>t</sup>*



*J. D. Whitehurst*

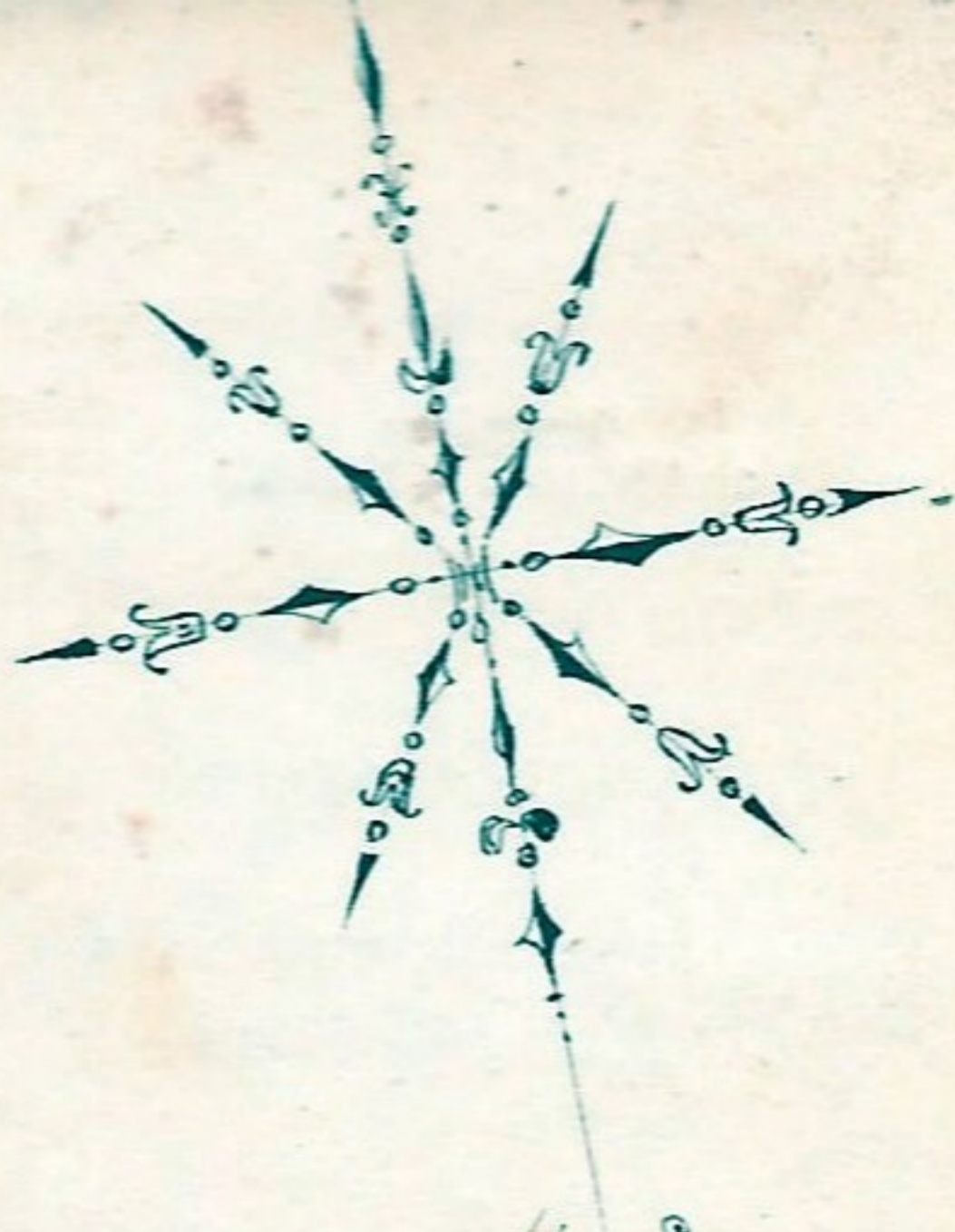
*J. D. Whitehurst*

Scale

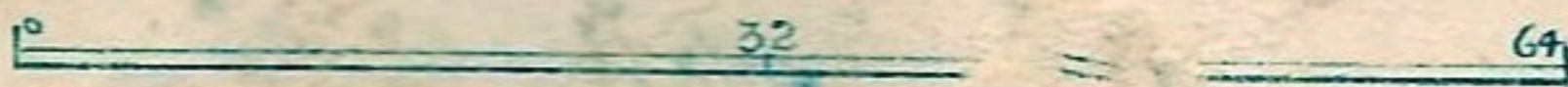


No. refer- ing to Plan.	Occupiers, and Names of Fields.	Quantities in Statute Measure.			Quantities in Cheshire Measure.		
		A.	R.	P.	A.	R.	P.
<i>Mary Norbury</i>							
1	House Building & Garden	0	0	19	0	0	8
2	Higher & Lower Croft	1	2	11	0	2	38
3	Near Croft	0	3	38	0	1	34
4	Middle Field	1	1	6	0	2	17
5	Further Field	2	2	23	1	0	39
6	Alderley Croft	2	2	26	1	1	1
		9	1	3	4	1	17
<i>John Norbury</i>							
7	House Building & Garden	0	0	35	0	0	16
8	House Field	1	2	33	0	3	9
9	Upper Meadow	1	2	2	0	2	34
10	Square Field	2	0	29	1	0	4
11	Near part of Mart'd Field	2	3	3	1	1	9
12	Far part of Mart'd Field	2	1	16	1	0	17
13	Middle Field	2	3	19	1	1	16
14	Barn Field	3	0	2	1	1	27
15	Lower Meadow	1	2	6	0	2	36
		18	0	25	8	2	8

# Plan 23



Scale



# G R E A T W A R F O R D A N D C H O R L E Y

No.  
refer-  
ing to  
Plan.

Occupiers,  
and Names of Fields.

WARFORD.

CHORLEY.

Quantities  
in Statute  
Measure.

Quantities  
in Statute  
Measure.

Total  
Quantities  
in Statute  
Measure.

A. R. P.

A. R. P.

A. R. P.


*John Forrest*

1	House Building & Garden	0	1	26	-	-	-	0	1	26
2	Pit Croft	1	3	17	-	-	-	1	3	17
3	Pear Tree Field	4	3	2	-	-	-	4	3	2
4	Part of Little Moss	2	0	26	-	-	-	2	0	26
5	Part of Little Moss	2	0	9	-	-	-	2	0	9
6	Intake	-	-	-	0	3	11	0	3	11
7	Gorsey Field	-	-	-	4	2	2	4	2	2
8	Further Rape Field	1	0	30	1	2	39	2	3	29
9	Nearer Rape Field	2	1	39	0	1	21	2	3	20
10	Part of Further Moss	-	-	-	3	2	0	3	2	0
11	Part of Further Moss	-	-	-	2	2	36	2	2	36
12	Meadow	-	-	-	3	1	4	3	1	4
13	Nearer Meeting House Intake	1	3	4	-	-	-	1	3	4
14	Further Meeting House Intake	2	1	9	-	-	-	2	1	9
15	Cottage and Gardens	0	0	11	-	-	-	0	0	11
		19	0	13	16	3	33	36	0	6



GREAT WARFORD AND CHORLEY

Plan 2A



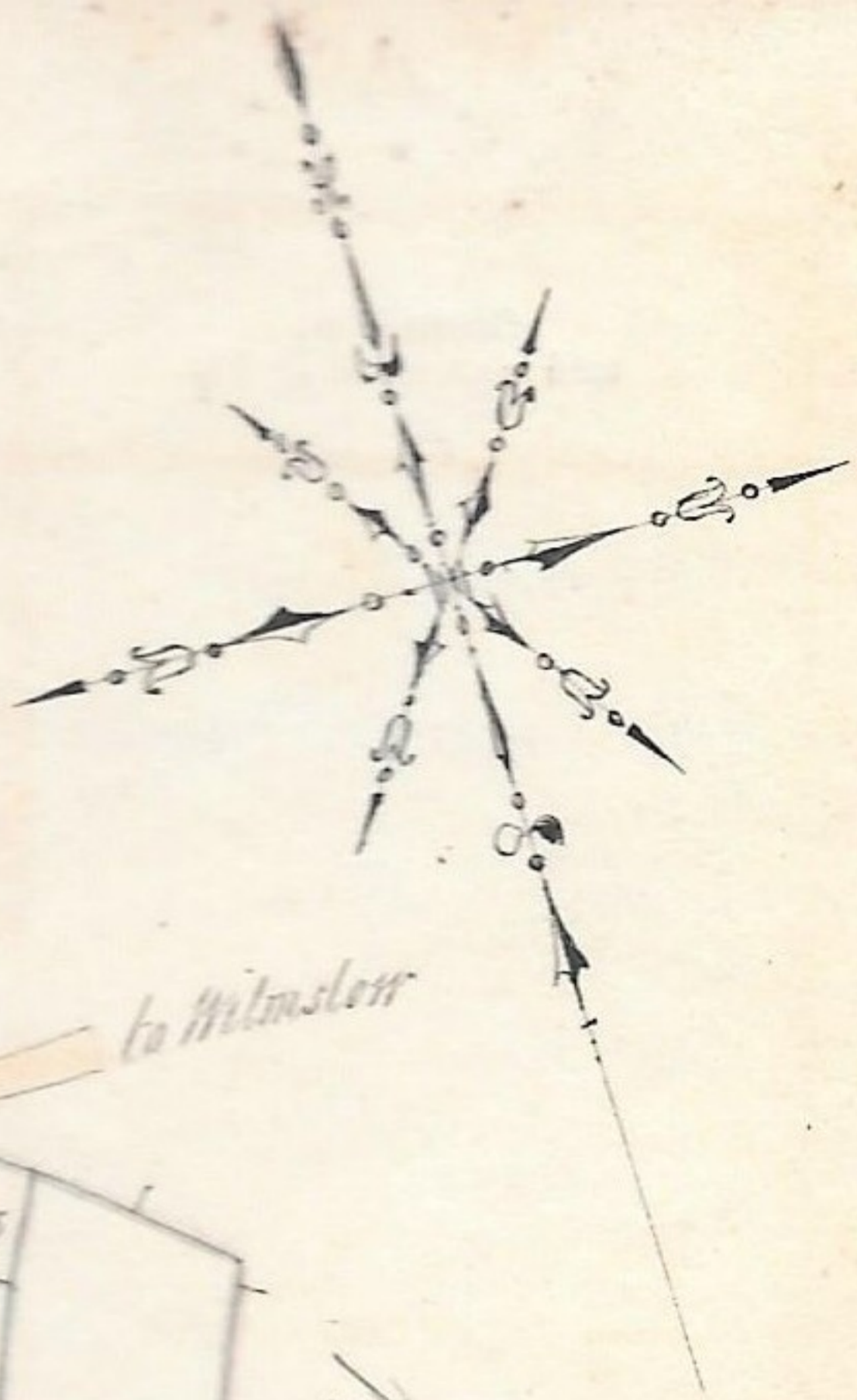
Scale

No. referring to Plan.	Occupiers, and Names of Fields.	WARFORD.			CHORLEY.			Total Quantities in Statute Measure.		
		A.	R.	P.	A.	R.	P.	A.	R.	P.
	<i>J. D. Whitehurst</i>									
1	House Building & Garden	0	1	0	-	-	-	0	1	0
2	Plantation	0	0	37	-	-	-	0	0	37
3	Garden	0	2	2	-	-	-	0	2	2
4	Orchard	0	2	5	-	-	-	0	2	5
5	Little Field	1	2	2	-	-	-	1	2	2
6	Great Camfield	4	1	3	-	-	-	4	1	3
7	Pit Croft	3	0	28	-	-	-	3	0	28
8	Lane	0	1	28	0	0	31	0	2	19
9	Blake Croft	0	2	8	3	2	31	4	0	39
10	Great Meadow	-	-	-	2	2	3	2	2	3
11	Part of Meadow & Croft	-	-	-	1	1	15	1	1	15
12	Part of Meadow	-	-	-	1	3	7	1	3	7
13	Part of Little Moss	1	1	38	1	0	3	2	2	1
14	Nearer Gross born	-	-	-	2	1	4	2	1	4
15	Meadow	-	-	-	2	1	20	2	1	20
16	Long Gross born	-	-	-	1	1	32	1	1	32
17	Part of Rough Gross born	-	-	-	2	3	16	2	3	16
18	Part of Rough Gross born	-	-	-	2	1	6	2	1	6
19	Further Gross born	-	-	-	4	1	36	4	1	36
		12	3	31	26	1	4	39	0	35

# G R E A T   W A R F O R D   A N D   C H O R L E Y

No. refer- ing to Plan.	Occupiers, and Names of Fields.	WARFORD.			CHORLEY.			Total		
		Quantities in Statute Measure.			Quantities in Statute Measure.			Quantities in Statute Measure.		
		A.	R.	P.	A.	R.	P.	A.	R.	P.
	<i>J. D. Whitehurst</i>									
1	House Building & Garden	0	1	0	-	-	-	0	1	0
2	Plantation	0	0	37	-	-	-	0	0	37
3	Garden	0	2	2	-	-	-	0	2	2
4	Orchard	0	2	5	-	-	-	0	2	5
5	Little Field	1	2	2	-	-	-	1	2	2
6	Great Camfield	4	1	3	-	-	-	4	1	3
7	Pit Croft	3	0	28	-	-	-	3	0	28
8	Lane	0	1	28	0	0	31	0	2	19
9	Blake Croft	0	2	8	3	2	31	4	0	39
10	Great Meadow	-	-	-	2	2	3	2	2	3
11	Part of Meadow & Croft	-	-	-	1	1	15	1	1	15
12	Part of Meadow	-	-	-	1	3	7	1	3	7
13	Part of Little Moss	1	1	38	1	0	3	2	2	1
14	Nearer Gross Corn	-	-	-	2	1	4	2	1	4
15	Meadow	-	-	-	2	1	20	2	1	20
16	Long Gross Corn	-	-	-	1	1	32	1	1	32
17	Part of Rough Gross Corn	-	-	-	2	3	16	2	3	16
18	Part of Rough Gross Corn	-	-	-	2	1	6	2	1	6
19	Further Gross Corn	-	-	-	4	1	36	4	1	36
		12	3	31	26	1	4	39	0	35

# Plan 25



from Meabberley to Milnsloer

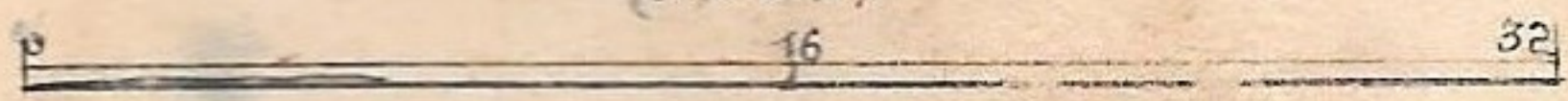


Mr. Watkinson

Mr. P. P. P. P. P.

Grifford Grifford Esq

Scale



G R E A T W A R F O R D

No.  
refer-  
ing to  
Plan.

Occupiers,  
and Names of Fields.

Quantities  
in  
Statute  
Measure.

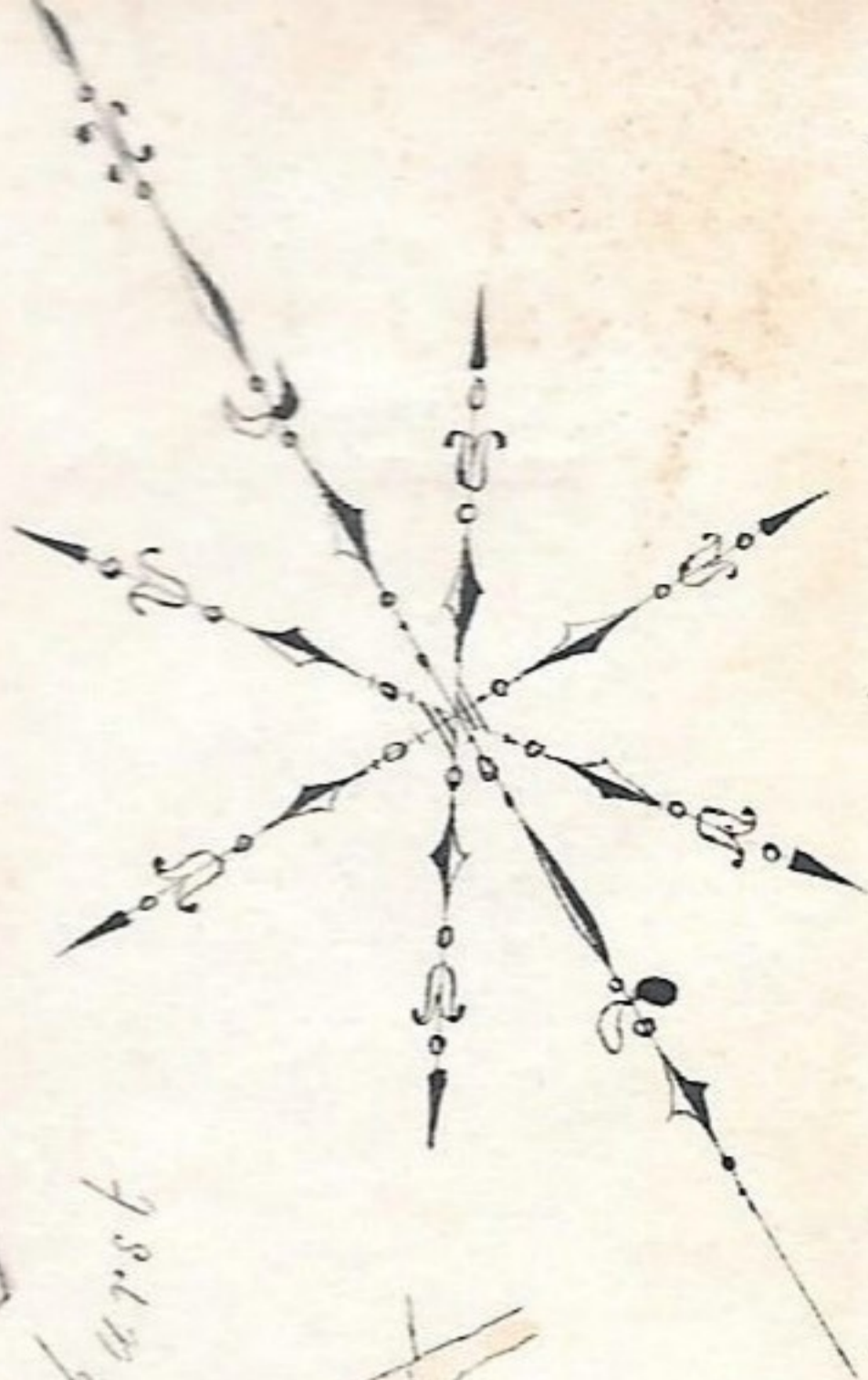
Quantities  
in  
Cheshire  
Measure.

A. R. P. A. R. P.

*Nathaniel Walley*

1	House Building & Garden	0	0	24	0	0	11
2	Garden	0	1	7	0	0	22
3	Croft	0	1	6	0	0	21
4	Big Pasture Field	4	1	32	2	0	16
5	Shippon Field	2	2	8	1	0	32
6	Long Meadow	2	0	35	1	0	7
7	Triangle	2	0	10	0	3	35
8	Brook Meadow	0	3	24	0	1	28
9	Middle Field	3	1	35	1	2	22
10	Long Tang	3	0	32	1	2	1
		19	2	13	9	0	35

# Plan 26



John Stanley Bart

Sir John Stanley Bart

J. D. Whitehurst

J. D. Whitehurst

Hugh Massey

Mr. John Forrest

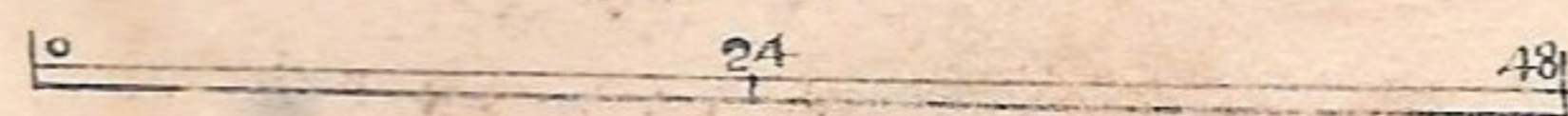
Mr. John Forbury

from Knutsford

Peover Church

1799

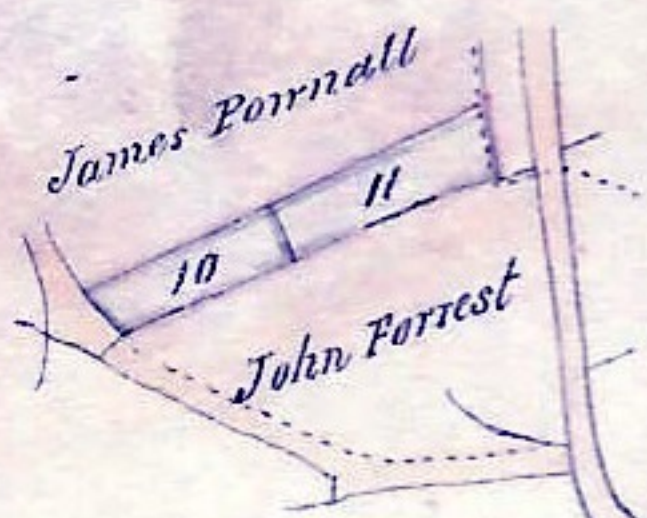
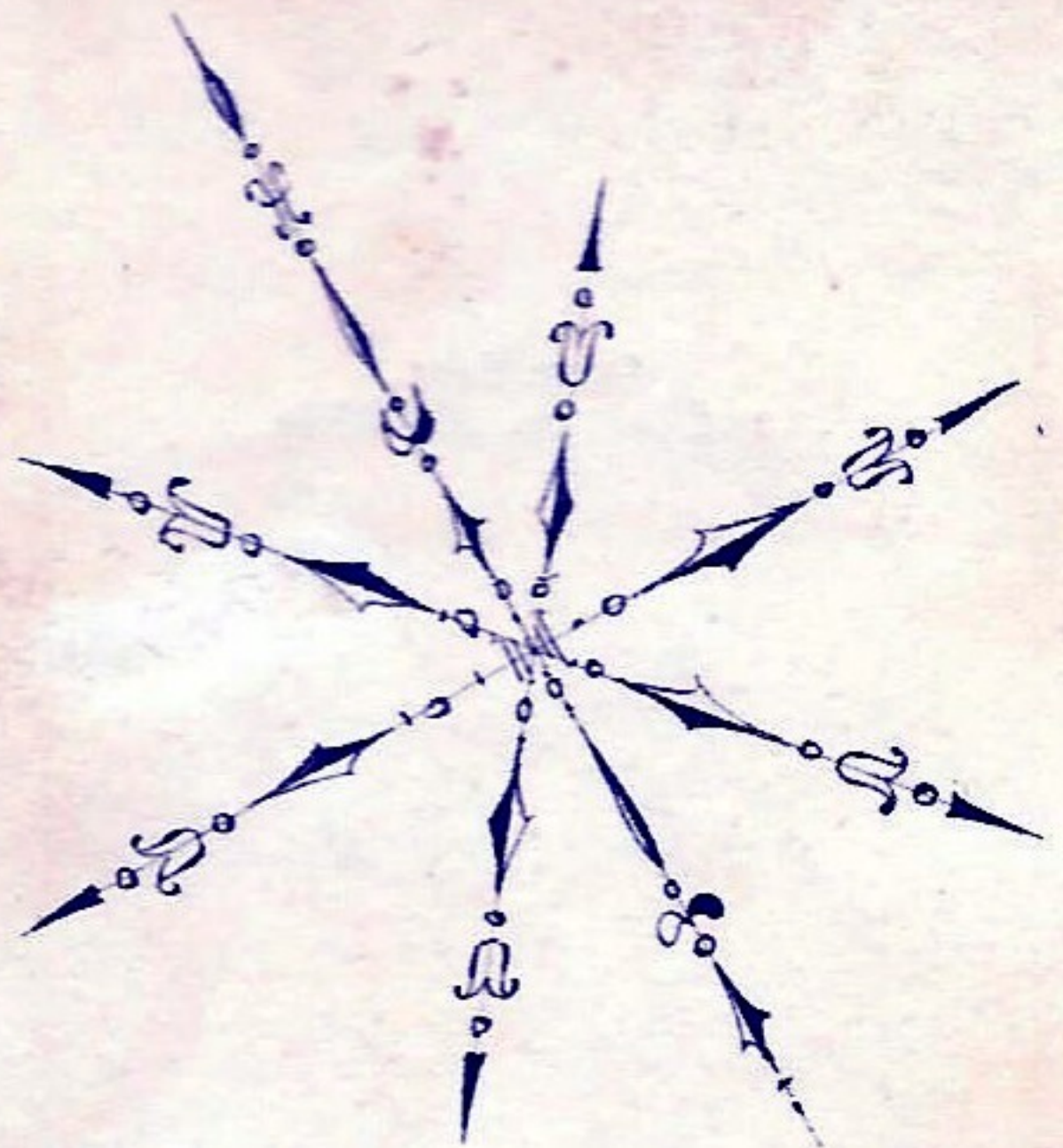
Scale



# G R E A T   W A R F O R D

No. refer- ing to Plan.	Occupiers, and Names of Fields.	Quantities in Statute Measure.			Quantities in Cheshire Measure.		
		A.	R.	P.	A.	R.	P.
	<i>James Pownall</i>						
1	House Building & Garden	0	2	25	0	1	9
2	Lane	0	0	31	0	0	14
3	Coor Lane	0	2	7	0	1	1
4	Little Moss	1	2	17	0	3	1
5	Part of Little Moss	0	1	32	0	0	34
6	Top Part of Little Moss	0	1	9	0	0	23
7	Moss Croft	0	3	3	0	1	18
8	Great Gorseley Field	9	2	1	4	1	38
9	Great Gorseley Field	5	1	2	2	1	37
10	Meadow	4	1	23	2	0	19
11	Far & Neerer Cam Pidding	6	2	19	3	0	20
12	Marsh Field	8	3	11	4	0	26
13	Marsh Croft	1	0	0	0	1	35
14	Little Gorseley Field	5	1	39	2	2	15
15	Little Gorseley Field	4	0	13	1	3	28
16	Higher Field	3	1	1	1	2	6
17	Smithy Field	5	2	32	2	2	31
18	Meadow	2	2	29	1	1	2
19	Cottage & Garden	0	0	13	0	0	6
		<u>64</u>	<u>1</u>	<u>27</u>	<u>28</u>	<u>3</u>	<u>56</u>

# Plan 27



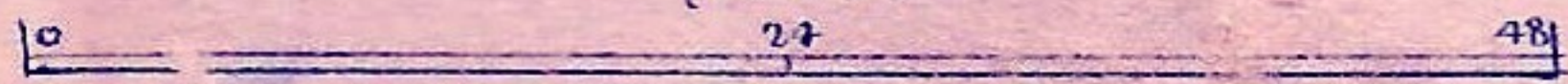
*Mr John Forrest*

*from Knutsford*

*from Chelford*

*Sir John Stanley Bart*

Scale



# G R E A T W A R F O R D A N D C H O R L E Y

No. refer- ing to Plan.	Occupiers, and Names of Fields.	WARFORD.			CHORLEY.			Total		
		Quantities in Statute Measure.			Quantities in Statute Measure.			Quantities in Statute Measure.		
		A.	R.	P.	A.	R.	P.	A.	R.	P.
<i>Hugh Massey</i>										
1	<i>House Building &amp; Garden</i>	0	2	20	-	-	-	0	2	20
2	<i>Hill Field</i> -----	2	3	12	-	-	-	2	3	12
3	<i>Marld Field</i> -----	3	2	4	-	-	-	3	2	4
4	<i>Rye Field</i> -----	4	3	23	-	-	-	4	3	23
5	<i>Lower Field</i> -----	-	-	-	3	3	27	3	3	27
6	<i>Rough Moss</i> -----	-	-	-	1	1	33	1	1	33
7	<i>Little Meadow</i> -----	-	-	-	2	0	31	2	0	31
8	<i>Lower Field</i> -----	3	3	28	-	-	-	3	3	28
9	<i>Black Croft</i> -----	2	2	13	-	-	-	2	2	13
10	<i>Part of Little Moss</i> -----	0	1	16	-	-	-	0	1	16
11	<i>Part of Little Moss</i> -----	0	2	2	-	-	-	0	2	2
		19	0	38	7	2	11	26	3	9



SUMMARY.

No. referring to Plan.	Occupiers.	Total Quantities in Statute Measure.			Total Quantities in Cheshire Measure.		
		A.	R.	P.	A.	R.	P.
M O B B E R L E Y							
1	R. G. Wycester Esq <sup>r</sup>	30	3	12	14	2	9
2	Peter Wilkinson.....	285	1	25	134	3	15
3	Joseph Eden.....	19	3	28	9	1	22
"	John Barlow.....	2	3	12	1	1	11
4	Thomas Foden.....	1	0	3	0	1	35
"	John Jones.....	0	0	27	0	0	12
"	John Barlow.....	0	0	37	0	0	17
"	James Wainwright.....	0	1	7	0	0	22
5	Enoch Simcock.....	120	0	27	56	2	35
6	Caleb Simcock.....	47	0	26	22	0	36
7	John Hayman (Smith House)	50	3	19	23	3	37
8	Susannah Bracegirdle.....	28	1	0	13	1	10
9	Thomas Heald.....	33	3	15	15	3	34
"	John Merrall.....	0	3	18	0	1	24
Carried forward		621	3	16	293	1	39

SUMMARY,—CONTINUED.

No. refer- ing to Plan.	Occupiers.	Total Quantities in Statute Measure.			Total Quantities in Cheshire Measure.		
		A.	R.	P.	A.	R.	P.
M O B B E R L E Y, — continued.							
	Brought forward	621	3	16	293	1	39
10	David Simcock	47	3	32	22	2	18
11	John Willett	53	0	28	25	0	13
"	John Inossles	4	2	1	2	0	19
12	Isaac Brown	49	2	30	23	1	30
"	John Barrow	0	1	11	0	0	24
"	Thomas Maddock	0	3	26	0	1	28
13	Thomas Bracegirdle	75	2	7	35	2	21
14	Thomas Lounds	25	3	23	12	0	34
"	John Hayman	4	1	7	1	3	31
15	James Norbury	53	3	10	25	1	24
16	Thomas Pownall	99	0	12	46	3	0
17	Peter Cash	50	1	15	23	2	37
18	Luke Lounds	8	1	13	3	3	25
19	William Frost	18	1	13	8	2	20
		1114	0	4	525	2	3

SUMMARY,—CONTINUED.

No. refer- ing to Plan.	Occupiers.	WARFORD.			CHORLEY.			Total Quantities in Statute Measure.			
		Total Quantities in Statute Measure.			Total Quantities in Statute Measure.			Total Quantities in Statute Measure.			
		A.	R.	P.	A.	R.	P.	A.	R.	P.	
	GREAT WARFORD AND CHORLEY										
20	R. G. Heycester Esq <sup>r</sup>	-	-	-	33	0	6	33	0	6	
21	Robert Norbury	-	-	-	74	3	36	74	3	36	
22	Mary Norbury	-	-	-	9	1	3	9	1	3	
	John Norbury	-	-	-	18	0	25	18	0	25	
23	John Forrest	19	0	13	16	3	33	36	0	6	
24	J. D. Whitehurst	12	3	31	26	1	4	39	0	35	
25	Nathaniel Walley	19	2	13	-	-	-	19	2	13	
26	James Pownall	61	1	27	-	-	-	61	1	27	
27	Hugh Massey	19	0	38	7	2	11	26	3	9	
		132	1	2	186	0	38	318	2	0	